Digitized by Google

FA 2385.2

TRANSFERRED TO
FINE ARTS LIBRARY



HARVARD
COLLEGE
LIBRARY

Digitized by Google

THE

Antiquarian Itinerary,

COMPRISING SPECIMENS OF

ARCHITECTURE,

MONASTIC, CASTELLATED, AND DOMESTIC;

With other Vestiges of

ANTIQUITY IN GREAT BRITAIN.

ACCOMPANIED WITH DESCRIPTIONS.

VOL. I.

London:

PUBLISHED FOR THE PROPRIETORS,

BY WM. CLARKE, NEW BOND STREET; J. MURRAY, ALBEMARLE STREET; S. BAGSTER, STRAND; J. M. RICHARDSON, CORNHILL; AND SHERWOOD AND CO. PATERNOSTER-ROW.

1815.

Digitized by Google

FA 2385.2

Harvard College Library
Norton Collection,
Dec. 5, 1907.
(7 vols)

W. Wilson, Printer, 4, Greville-Street, London.

9992
53.69
10

Digitized by Google

ADDRESS.

On presenting the First Volume of the Antiquarian Itinerary to the Public, the Proprietors thankfully acknowledge the liberal support they have received in the progress of their undertaking; and beg leave to say, that no efforts on their part will be wanting, to render the *Second* Volume of the work, more worthy of acceptance than the First. Their most fervent hope is, that the Antiquarian Itinerary may be found, not only a very agreeable Pocket Companion to the *Antiquarian Traveller*, but also, by the faithfulness of its delineations, and the number of subjects it will embrace, the most *complete* Repertory of the kind, ever offered to the notice of the British Public.

Digitized by Google

To their *Correspondents*, the Proprietors beg to return their grateful acknowledgments, and respectfully solicit a *continuance* of their favours.—The suggestions of several relative to the Wood Engravings, will be attended to; it being the intention of the Proprietors, at a future period of the work, to form a volume of the Wood Engravings, accompanied with Descriptions; so that on the conclusion of the ANTIQUARIAN ITINERARY those who prefer it will have an opportunity of binding them up in *Counties* with the Engravings on Copper.

Digitized by Google

Digitized by Google

Drawn & Engraved by J. Gray for the Antiquarian Itinerary.

Roman Sculptured Stone, Trinity College, Cambridge.

Published for the Proprietors Feb. 1. 1817 by W. Clarke New Bond Street.

Digitized by Google

ROMA [illegible]

Th[illegible]

[illegible] Cott[illegible] was ma[illegible] Robert[illegible] and this [illegible] others, brought from the Roma[illegible] at Risingh[illegible] Northumberland: the inscription [illegible] endorsed the [illegible] Sely's [illegible] Romana, "Numin[illegible] Augustorum Co[illegible] Sarta Gat[illegible] cum equitum fecit." The [illegible] gives the f[illegible] parti[illegible] respecting it, whilst it [illegible] ed at the resi[illegible] of the C[illegible] family.

"The [illegible] of this is also at C[illegible], and placed above the sun [illegible] house door: the [illegible] suffer[illegible] the weather, [illegible] cap[illegible] be [illegible] believe [illegible] complimen[illegible] tum." The [illegible] ng squad[illegible], for by inscripti[illegible] as to the cohorts equitum in [illegible] enough [illegible] en said of them already in a former book: the inscription [illegible] included in a kind of corona, or rather an octagon circ[illegible] ribed by a square moulding: there are ornaments of eag[illegible] heads on

Digitized by Google

Digitized by Google

ROMAN-SCULPTURED STONE,

TRINITY COLLEGE, CAMBRIDGE.

This beautiful and highly interesting work of art was presented, with a number of Roman altars, &c. to Trinity College in 1750, by sir John Cotton: the collection was made by sir Robert Cotton, and this stone, with others, brought from the Roman station at Risingham, in Northumberland: the inscription on it is rendered thus in Horsely's Britiania Romana: "Numinibus Augustorum Cohors Quarta Gallorum equitum fecit." He likewise gives the following particulars respecting it, whilst it remained at the residence of the Cotton family.

"The original of this is also at Connington, and placed above the summer-house door: the sculpture has suffered by the weather, but the inscription is still very legible: the emperors in honour of whom it has been erected, I take to be Severus and Caracalla, who were much hereabout, and I believe were possessed of this very station: it is certain this compliment is given them in the inscription, "Dui Brigantum." This cohort seems to have been like a flying squadron, for by inscriptions we find them in several places: as to the cohorts equitum in general, enough has been said of them already in a former book: the inscription is included in a kind of corona, or rather an octagon circumscribed by a square moulding: there are ornaments of eagles' heads on

Digitized by Google

each side, above which is the appearance of two faces, probably designed for those of the emperors referred to by the inscription: Mars and Victory, in their usual dress and appearance, are set in a nich one at each end of the stone; the other ornaments seem only to be such as pleased the fancy of the sculptor: the victory treads on a globe, and no doubt the general meaning is, that the emperors had warred successfully, and gained the victory over the whole world."



Digitized by Google

Digitized by Google

Digitized by Google

THE WATER COURSE AT PENRITH,

CUMBERLAND.

Bishop Strickland, to whom the inhabitants of Penrith are so much indebted for water, was a prelate of great abilities: he came to the see of Carlisle on the 24th of August, 1400: he was a firm adherent to the interests of the reigning prince Henry the Fourth, his name being found among those of the prelates who subscribed the act of succession and assurance of the Crown of England to his sons: he took a very active part in the commission issued for the arrest and imprisonment of all persons professing their dissatisfaction in the then settlement of the Crown, and who, to encourage faction and disorder, caused it to be reported, that Richard the Second, lately deposed and dead, was still living within the dominions of Scotland; by means of which reports, the northern parts of the kingdom were spirited up to tumult and rebellion.—Bishop Strickland died on the 30th of August, 1419, and was interred in the Cathedral at Carlisle: his monument is still to be seen in the north aisle.

The name of this great benefactor to Penrith is still greatly revered, the water having been brought at a great expence to him, from a distance of between two or three miles. He purchased the right of the family of Vaux, who possessed Caterlin for as much of the water of the brook Petterell as would constantly run through the eye of a millstone. The

Digitized by Google

water flows into a stone reservoir, which is fixed in a wall of the same materials, situated in a back street of Penrith, and near the east end of the church: the Greek inscription given on the plate, accompanying this description, is sculptured on an impost of red free stone, and placed over the reservoir: it implies a perpetual possession, or an estate for ever, alluding to the generous and free gift of the water to the inhabitants of Penrith, by the above-named prelate.

Digitized by Google

Digitized by Google

Hedingham Castle, Essex.

Published for the Proprietors Jan: 1815 by W. Clarke New Bond Street.

Digitized by Google

[illegible]

[illegible] Castle, to [illegible] extensive [illegible], [illegible] of Oxford, to whom [illegible], Aubrey de Vere, it was g[illegible] with many other lord[illegible] William the Conqueror, after [illegible] feat of Harold at [illegible] of Hastings. The Castle sta[illegible] near the village, [illegible] eminence. In its original state [illegible] much larg[illegible] than at present, but the Keep, [illegible] west strength [illegible] of its walls, has alone resisted [illegible] ages of time and [illegible]. The exact period of the [illegible] of this fortress [illegible] but the [illegible] similar [illegible] Rochester [illegible] bishop [illegible] between [illegible] leaves a [illegible]

The [illegible] sides [illegible] sixty-two [illegible] feet. The walls are [illegible] and between nine and [illegible] on the top was formerly [illegible] which, [illegible] platform, were embattled.

About six feet within the original entrance, which [illegible] west side of the Keep, is a circular staircase, descending to

Digitized by Google

Digitized by Google

HEDINGHAM CASTLE,

ESSEX.

HEDINGHAM, or CASTLE HEDINGHAM, as it has been long called, from the castle erected here soon after the Norman Conquest, formed part of the extensive barony of the Veres, earls of Oxford, to whose ancestor, Aubrey de Vere, it was given, with many other lordships, by William the Conqueror, after the defeat of Harold at the battle of Hastings. The Castle stands near the village, on an eminence. In its original state it occupied a much larger area than at present; but the Keep, from the great strength and solidity of its walls, has alone resisted the ravages of time and of man. The exact period of the erection of this fortress is not known; but the peculiar similarity of Rochester castle, built by bishop Gundulph, between the years 1088 and 1107, scarcely leaves a doubt of its having been raised about the same era. The form of the Keep is nearly square; the east and west sides measuring about fifty-five feet, the north and south about sixty-two; its height is rather more than one hundred feet. The walls are about twelve feet thick at the bottom, and between nine and ten feet at the top. At each angle on the top was formerly a turret, which, with the platform, were embattled.

About six feet within the original entrance, which is on the west side of the Keep, is a circular staircase, descending to

Digitized by Google

the ground floor and ascending to the upper stories. The interior consists of five stories, and was constructed with every attention to security from the attacks of external enemies. The ground floor had originally no light, but from loop-holes; and in its construction displays only massive strength without ornament. The entrance story is more lofty, and its architecture of a lighter kind. On the next flat is the hall of audience and ceremony: this is a noble apartment, almost forty feet long and upwards of thirty wide: a gallery cut within the walls surrounds this room. Its height from the floor to the centre of the arch, which extends completely across, and supports the upper part, is twenty-one feet, and to the ceiling twenty-eight feet: here the style of the architecture becomes more ornamented. In this chamber the ancient barons received the homage of their feudal tenants, and entertained their visitors. Above, is the attic or uppermost floor, and over it the platform, which commands extensive views over the surrounding country. Near many of the loop-holes and windows, on most of the floors, are a variety of recesses running into the wall: these were, most probably, intended as sleeping places for the soldiery.

The family of De Veres possessed the lordship of Hedingham from the Conquest till 1625; and although the exact time of the erection of the Castle cannot be ascertained, there is no doubt that it was built by one of this opulent family. That it was raised prior to the year 1152 is certain, as various authors have recorded the death of Maud, wife to king Stephen, as happening at "Hanningham Castle, belonging to Alberic de Vere, earl of Oxford:" it is probable therefore that it was built either by Aubrey, the first earl,

Digitized by Google

Digitized by Google

[illegible] to the upper stories. [illegible] and was con[illegible] from the attacks of [illegible] constru[illegible] [illegible] [illegible] wide, [illegible] the style of [illegible] [illegible] the soldiery.

[illegible] the year [illegible] is certain, [illegible] the death of Maud, wife to [illegible] at "Hedingham Castle, [illegible] Earl of Oxford" [illegible] by Aubrey, the first ear[illegible]

Digitized by Google

Drawn & Engraved by [illegible]

The Chamber of Audience, Hedingham Castle, Essex.

Published [illegible] and by Wm. Lake New Bond Street.

Digitized by Google

Digitized by Google

or by his successor; the former of whom was slain in London by the rabble in 1140; the latter died in 1214.

During the barons' wars this Castle was taken and retaken several times, and from those troublesome times nothing respecting it occurs till the time of John, the twelfth earl, who having espoused the Lancastrian cause in opposition to that of the house of York, continued so firm in his allegiance to Henry the Sixth, that Edward the Fourth, in a parliament held in November, in the first year of his reign, caused him to be attainted, with Aubrey, his eldest son; and afterwards, with several others, to be beheaded on Tower-hill. John, his second son, immediately took the title of earl of Oxford, and used his utmost efforts for the restoration of the deposed family, in which object he was for a short time successful, and was then reinstated in his estates and honours; but Edward once more gaining the ascendancy, the earl, after the decisive battle of Barnet, fled into France; whence returning with a small force, he took St. Michael's Mount, in Cornwall, but was soon obliged to yield himself a prisoner, and was sent by the king to the castle of Hammes, in Picardy: his estates were confiscated, and the Castle, lordship, and manor, of Hedingham, were granted for life, by Richard the Third, to sir Thomas Montgomery; but on the accession of Henry the Seventh, he was dispossessed, and the earl's estates and honors restored again to the right owner; he having contributed more by the zeal and courage with which he commanded the vanguard of Richmond's army, at the battle of Bosworth, than perhaps any other nobleman did, to the success of that day. This earl appears to have been a munificent and learned man, and to have lived in

Digitized by Google

great splendor and much hospitality at Hedingham Castle. These qualities, notwithstanding he continued to serve Henry the Seventh, seem to have drawn the jealousy of his master upon him; who, after partaking of a most sumptuous and expensive entertainment at this Castle, caused him to be fined 15,000 marks, for some small irregularity in having his retainers about him.

On the death of Henry the eighteenth earl, without issue, in 1625, the lordship of Hedingham was held in jointure by his countess, after whose decease it passed to his mother's family, one of whom, in the year 1713, sold it to Robert Ashurst, esq. The present possessor is Lewis Majendi, esq. who resides in the mansion erected in the beginning of the last century.

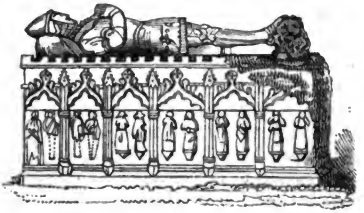

Digitized by Google

Digitized by Google

Drawn and Engraved by W. Wells for the Antiquarian Itinerary.

N.th Door, South Ockendon Church, Essex.

Published for the Proprietors Apr. 1st 1815 by W. Clarke N.o 5 Bond Street.

Digitized by Google

Sir [illegible]

[illegible] but in
the [illegible]
one or [illegible] was [illegible] married
Isolda, sole heiress to [illegible] friendly it conti-
nued till the year [illegible], [illegible] between Eliza-
beth and [illegible] sisters and coh[illegible] moiety became
the property [illegible] their respective [illegible] each sister
being three [illegible] married, the different [illegible] passed
through as many [illegible] Elizabeth's [illegible]
Sir Wm. Brandon, [illegible] to Hen[illegible]
sided [illegible] Richard III. [illegible]
no[illegible]
who [illegible]
emin[illegible]
in th[illegible] ury
VIII [illegible] folk.
He won the [illegible] who
was married to [illegible] after her [illegible]
lived union with that [illegible] husband. In the
[illegible] of Henry VIII. he was appo[illegible] ral of the army that
was sent into France, and took Boulogne, and dying the year
following, was interred in St. George's chapel, at Windsor.

Digitized by Google

Digitized by Google

SOUTH OCKENDON CHURCH,

ESSEX.

South Ockendon, at the time of the Doomsday Survey, was part of the possessions of Geoffry de Magnaville, but in the reign of Edward I. it became the property of the Bruyns, one of whom was chamberlain to that sovereign, and married Isolda, sole heiress to this estate. In this family it continued till the year 1471, when being divided between Elizabeth and Alice, sisters and coheiresses, each moiety became the property of their respective husbands, and each sister being three times married, the different manors passed through as many families. Elizabeth's third husband was Sir Wm. Brandon, standard-bearer to Henry VII. who was killed by Richard III. at the battle of Bosworth Field. This nobleman was father of Charles Brandon, duke of Suffolk, who was born in this village, and endowed by nature with eminent qualities both of body and mind. For his services in the campaign against France he was invested by Henry VIII. with the dignity of Viscount Lisle and Duke of Suffolk. He won the heart of the king's sister, the princess Mary, who was married to Louis XII. of France, and after her short-lived union with that monarch, became her husband. In the 36 of Henry VIII. he was appointed general of the army that was sent into France, and took Boulogne, and dying the year following, was interred in St. George's chapel, at Windsor.

Digitized by Google

SOUTH OCKENDON CHURCH.

The church of South Ockendon consists of a body, with side aisles and chancel. At the west end is a round tower, having anciently an entrance into it of the pointed order of arches, now blocked up. In the church is a mural monument, to the memory of Sir Richard Salstonhall, knight, who died in the year 1601. The only object belonging to the church worthy of particular notice is the North door: this is sheltered by a porch, and is of most exquisite masonry, having beautifully proportioned pillars, two on each side the entrance: from these spring highly enriched circular arches, the ornaments on which have lately been nearly obliterated from view by an immense coat of whitewash.

Digitized by Google

Digitized by Google

Canewdon Church, Essex

Published for the Proprietors May 1.1830 by W. Lackaw Bond Street.

Digitized by Google

[illegible]
of [illegible]
[illegible]
have been [illegible]
[illegible] The [illegible]
stone, but not [illegible] remarkable.

At Cahewdon (evidently [illegible] [illegible]-town [illegible]
[illegible] of a camp, supposed to ha[illegible] [illegible]cupied b[illegible]
the [illegible] under Canute, who [illegible]
bourhood [illegible]
[illegible]
[illegible]
[illegible]
[illegible]
[illegible] and
the [illegible] [illegible]re been oc-
casioned [illegible] [illegible]anders, Edric
[illegible] [illegible]ence. Whilst
the two armies [illegible] [illegible]lowers, de-
serted their post, and [illegible] and joined the [illegible]. This
[illegible] cause such a consternation [illegible] the

Digitized by Google

Digitized by Google

CANEWDON CHURCH,

ESSEX.

Canewdon Church is remarkable for its massiveness, and being situated on one of the most elevated spots in that part of the county, it may be seen for many miles round. It is a structure of the pointed order of architecture, and appears to have been built about the time of Henry IV. or V. probably on the site of a more ancient building. The Font is of stone, but not very remarkable.

At Canewdon (evidently derived from Canute's-town) are the remains of a camp, supposed to have been occupied by the Danes under Canute, who fought a battle in this neighbourhood with Edmund Ironside, and obtained a great victory over him. The area of the camp is of an oblong form, and includes about six acres. The vallum has been levelled, but the foss is yet visible: some part of it surrounds the manor-house, which is also encircled by a moat.

This battle, which is styled in history the battle of Assandum, was fought between Ashingdon and Canewdon, and the loss Edmund here sustained is supposed to have been occasioned by the treachery of one of his commanders, Edric Streon, in whom he placed unbounded confidence. Whilst the two armies were engaged, he, with all his followers, deserted their post, and went and joined the Danes. This piece of treachery caused such a consternation among the

Digitized by Google

English, that they thought of nothing but saving themselves by flight. Edmund's loss on this occasion was irretrievable, the flower of the English nobility being cut off in this unfortunate battle. The earls Alfrick, Godwin, Ulfketel, Ethelward, all distinguished by their valour and loyalty, fell that day with their swords in their hands, in defence of their king and country.

Near the camp, in a field called Beaconfield, to the north, a great variety of urns were found at different times, during the last century.

Digitized by Google

Digitized by Google

Engraved by Jerry Vernal Landing by [illegible]

Margam Abbey, Glamorganshire.

Published for the Proprietors, May 12th by W. Clarke, New Bond Street.

Digitized by Google

Digitized by Google

Digitized by Google

MARGAN ABBEY,

GLAMORGANSHIRE.

MARGAN Abbey was founded in 1147, by Robert, earl of Gloucester. Of its small remains, most of the modern writers who have visited speak with that sort of feeling which indicates their regret that so much architectural beauty had been suffered so suddenly to fall to decay. "Alas!" exclaims Sir Richard Colt Hoare, on a recent visit to this spot, "the chapter house, that justly-admired Gothic gem, is no more, since all that rendered it interesting has perished, and the future tourist may exclaim, 'Stat nominis umbra.'" This erection is described by Mr. Windham, who visited the spot in 1773, as "an elegant Gothic building, of a date subsequent to that of the church. Its vaulted roof is perfect, and supported by a clustered column, rising from the centre of the room. The plan of this chapter-house is an exact circle, fifty feet in diameter. The just proportion of the windows, and the delicate ribs of the arches, which all rise from the centre column and the walls, gradually diverging to their respective points above, must please every spectator; and, what is uncommon in light Gothic edifices, the external elevation is as simple and uniform as its internal, there being no projecting buttresses to disturb or obstruct its beauty. The preservation of this building led me

Digitized by Google

to conclude, that much attention had been given to the lead which originally covered it; but, to my astonishment, I heard that the lead had been long since removed, and that the only security of the roof against the weather *was a thick oiled paper*, which by no means prevented the rain from penetrating and filtering through the stone work." This edifice was unfortunately left to its fate; and, soon after the severe frosts of 1799, the roof fell in: thus one of the finest specimens of Gothic architecture in this county was lost.

The parish church, once the abbey, or convential church of Margan, exhibits a neat example of mixed circular and pointed architecture. The western front is much admired: its arches are circular; the pillars slender and filleted, and ornamented with singular capitals.

Digitized by Google

Digitized by Google

Engraved by Lovely from a Painting by Cattermole A.R.A. for the Antiquarian Library.

Cardiff Castle, Glamorganshire.

Published for the Proprietors Magnolia by W. Clarke, New Bond Street.

Digitized by Google

[illegible]

[illegible] of the windows, [illegible] the old struc[illegible] [illegible] the [illegible] of some more fashion[illegible] [illegible] part of the Castle," says Mr. Parker, [illegible] in repair, [illegible] range of building, and [illegible] colored tower [illegible] the whole, and from [illegible] on the petty in[illegible] beneath." This [illegible] exclusive of these [illegible] which flank [illegible] form, appearing [illegible] circular [illegible] summit [illegible] fine [illegible]

Car[illegible] [illegible] In a [illegible] [illegible] is said to [illegible] [illegible] being deprived of [illegible] brother, Henry I.

This Castle [illegible] persons who have been its lords, and of their relations; a number of [illegible] length portraits, by old masters; two good pictures, by Ro[illegible]

Digitized by Google

Digitized by Google

CARDIFF CASTLE.

GLAMORGANSHIRE.

This Castle presents a considerable portion of modern improvement, as it is styled, which was executed under the orders of the late marquis of Bute. The grand architecture of the windows, in the old structure, has been sacrificed for the introduction of some more fashionably square. "That part of the Castle," says Mr. Barber, "which is kept in repair, is a single range of building, and an elegant machicolated tower overlooking the whole, and frowning defiance on the petty innovations beneath." This tower or keep, exclusive of those towers which flank it, is of an octangular form, appearing from the great breadth of the facets nearly circular, or very slightly angulated within the walls. The summit of the mount, on which the keep stands, affords a fine view of the surrounding country.

Cardiff Castle was built by Robert Fitzhamon, in 1110. In a dungeon of the tower, Robert, duke of Normandy, is said to have been confined nearly thirty years, after being deprived of his sight and inheritance, by his younger brother, Henry I.

This Castle contains some portraits of persons who have been its lords, and of their relations; a number of whole length portraits, by old masters; two good pictures, by Rom-

Digitized by Google

ney, painted in 1783; one very fine portrait, by Vandyke, and another by Kneller; boys at cards, by Hans Holbein, 1568.

Jestin ap Gurgan was the last Welch prince that resided at Cardiff: he held the then castle, and the eastern part of the country, entirely under his subjection. He was conquered and overthrown by the before-mentioned Robert Fitzhamon and his twelve Norman knights, who were invited by Encon, a Welch nobleman, (who was to have been married to Jestin's daughter), and by Jestin, into this country, about the year 1100, for the purpose of assisting them in a quarrel with some neighbouring Welch princes, when a dispute occurring between Justin and Encon, the latter persuaded Fitzhamon to turn his arms against the former, when Jestin was dispossessed, and Fitzhamon, making choice of what he thought proper, divided the rest of Jestin's property between his twelve knights.

Digitized by Google

Digitized by Google

Engraved by J. Basire, from a Painting by Edmund Ad. A. Sr. the Antiquarian Society.

Stone Font Ware Church, Hertfordshire.

Published by the Proprietors by W. Clarke New Bond Street Jan. 1 1813

Digitized by Google

THE FONT IN WARE CHURCH.

HERTS.

[illegible] antiquity, and is supposed to have [illegible] by Thomas de Montacute about the [illegible] Fourth; it is of stone, and of sufficient size for [illegible]. The sculptures upon it are well raised and exceedingly [illegible]; its figure is octagonal, and on each face is a nich containing a representation of some saint. The effigies of St. Cristopher, St. George, and St. Katherine, are at this time in the most perfect state of preservation: at each corner between the saints are angels' heads, and below quartrefoils, with a sculptured fillet running quite round the Font. The church is a spacious edifice, dedicated to St. Mary, and consists of a nave, chancel, and aisles, with an embattled tower [illegible]. The [illegible] is of timber, [illegible] which there are [illegible] memorials are [illegible] brasses taken [illegible] who have been [illegible]; his lady, Elizabeth, daughter of [illegible] Clare, earl of Glocester, the foundress of Clare-Hall, Cambridge; sir Thomas Bouchier, son of Henry, first earl of Essex; and sir Richard Fanshaw, bart. who was born at Ware, 1607. He received his education at Cambridge, and having en-

Digitized by Google

Digitized by Google

THE FONT IN WARE CHURCH,

HERTS.

THIS FONT is of considerable antiquity, and is supposed to have been given to the church by Thomas de Montacute about the time of Henry the Fourth; it is of stone, and of sufficient size for immersion. The sculptures upon it are well raised and exceedingly curious; its figure is octagonal, and on each face is a nich containing a representation of some saint. The effigies of St. Cristopher, St. George, and St. Katherine, are at this time in the most perfect state of preservation: at each corner between the saints are angels' heads, and below quartrefoils, with a sculptured fillet running quite round the Font. The church is a spacious edifice, dedicated to St. Mary, and consists of a nave, chancel, and aisles, with an embattled tower at the west end. The roof is of timber, and has been ornamented with paintings, of which there are now considerable remains. The sepulchral memorials are numerous, most of which have had their brasses taken from them. Among the eminent persons who have been interred here are Roger d'Armory, lord of Standon; his lady, Elizabeth, daughter of Gilbert de Clare, earl of Glocester, the foundress of Clare-Hall, Cambridge; sir Thomas Bouchier, son of Henry, first earl of Essex; and sir Richard Fanshaw, bart. who was born at Ware, 1607. He received his education at Cambridge, and having en-

Digitized by Google

creased his knowledge by travelling into foreign countries, was appointed ambassador to the court of Spain by Charles the First. In the civil war he returned to England and took a very active part in the royal cause, and in 1644 had the degree of L.L.D. conferred on him, by the university of Oxford. At the battle of Worcester, in 1651, he was taken prisoner by the parliament's army. The rigors of his confinement brought on him a severe illness, on which he was permitted to retire into the country, after engaging not to extend his walk beyond the circuit of five miles. Ware-Park was the place of his residence, and here he employed his time in various poetic translations. In 1659 he went to Breda, and received the honor of knighthood from Charles the Second. After the restoration he was sent on several important missions, and died at Madrid in 1666, being at that time ambassador to the court of Spain.

Digitized by Google

Digitized by Google

Drawn & Engraved by Wilcox & Co. for the Antiquarian Library.

West Gate, Canterbury, Kent.

Published for the Proprietors Jan. 1813 by W. Clarke, New Bond Street.

Digitized by Google

[illegible] erected [illegible] Sudbury [illegible] fty, ap[illegible], and [illegible] of stone [illegible] consist [illegible] centre, flanked by [illegible] towers. The whole [illegible] is [illegible] ttled, and the [illegible] is defended by [illegible] parts for the [illegible] still p[illegible] of the [illegible] the [illegible] front [illegible] and [illegible] arches, [illegible]

[illegible], was [illegible] the year [illegible] and [illegible] much [illegible] part of the reign of [illegible] appointed chan[illegible] of [illegible] in [illegible] 14th of June, [illegible]

Digitized by Google



Digitized by Google

THE WEST GATE, CANTERBURY,

KENT.

The entrances into Canterbury were formerly by six gates; named West Gate, North Gate, Bur Gate, St. George's Gate, Riding Gate, and Wincheap Gate, the latter having been built in the room of a more ancient gate, styled Worth Gate. The West Gate is the only one remaining, which was erected by archbishop Sudbury, in the reign of Richard the Second; it is a lofty, spacious, and well-built structure of stone, and consists of a centre, flanked by round towers. The whole summit is embattled, and the entrance is defended by machicolations, the parts for the portcullis being still perfect. One of the branches of the river Stour flows in front of this Gate, and is crossed by the London road over a bridge of two arches, built likewise at the expense of one of the archbishops. From the time of Henry the Sixth this Gate has been used as the city prison, both for criminals and debtors; and to render it more commodious, various alterations were made in the interior, about the year 1794.

Simon de Sudbury, the above-named worthy prelate, was translated to the see of Canterbury from that of London in the year 1375. He was a man of splendid talents, and much employed in state affairs in the early part of the reign of Richard the Second, by whom he was appointed chancellor of England, in January 1380. On the 14th of June, in the

Digitized by Google

next year, he was barbarously murdered on Tower-hill, by the mob under Watt Tyler, together with sir Robert Hales, prior of the hospital of St. John of Jerusalem. Besides the West Gate, this prelate erected a considerable portion of the wall extending from thence towards the North Gate; he also made considerable alterations in the west transcept of the cathedral, to adopt it to the style of architecture at his time in use.

Digitized by Google

Digitized by Google

Engd by [illegible] from a Drawing by L. Gunnell for the Antiquarian Itinerary

Canterbury Castle, Kent.

Pub[illegible] the Proprietors Jan 1 1803 by W. Clarke, New Bond Street.

Digitized by Google

The [illegible] ... the [illegible] ... of the [illegible] ... Ward. There are some [illegible] ... situation, built by Ju[illegible] ... ; but [illegible] ... present remains [illegible] ... part, was [illegible] ... the Norman Conquest, and [illegible] ... Wallace [illegible] ... the Doomsday book [illegible] ... it to [illegible] ... standing at the time of the Survey. [illegible] ... walls [illegible] ... an extent of somewhat more than four acres [illegible] ... by a ditch, but the [illegible] has been [illegible] ... latter filled up. [illegible] ... Keep, are in form [illegible] ... feet and the [illegible] ... about [illegible] ... at this time [illegible] ... interior was [illegible] ... continued from [illegible] ... cations, between [illegible] ... contained [illegible] ... galleries formed [illegible] ... and going entirely round the [illegible] ... apparatus appear to have been on the third floor, where the architecture is more ornamental and the openings for the admission of

Digitized by Google

Digitized by Google

CANTERBURY CASTLE,

KENT.

The ruins of the Castle are situated on the south west side of the city of Canterbury, near the entrance from Ashford. There are some fabulous accounts of a castle, in this situation, built by Julius Cæsar; but the one, of which the present remains formed a part, was erected soon after the Norman Conquest, and most probably by king William himself: the Doomsday book proves it to have been standing at the time of the Survey. The outer walls included an extent of somewhat more than four acres, and were surrounded by a ditch, but the former has been mostly pulled down and the latter filled up. The present remains, which are those of the Keep, are in form nearly square, the length being eighty-eight feet and the breadth eighty: the height of the standing walls is about fifty feet; how high they may have originally been, is at this time uncertain, as the upper part is destroyed. The interior was divided into three parts by two walls, which were continued from the foundations to the roof: the communications, between the different parts, were maintained by galleries formed in the thickness of the walls, and going entirely round the fortress. The best suit of apartments appear to have been on the third floor, where the architecture is more ornamental and the openings for the admission of

Digitized by Google

light is larger, being windows, the floors below containing only small loop-holes. The original entrance appears to have been at the west end, where there is a large arch at a considerable height, now blocked up, which communicated with an interior door-way, enriched by sculpture in its mouldings: the present entrances have evidently been formed by enlarging some of the loop-holes. The principal walls are eleven feet thick.

The outworks of this Castle were extended by Henry the Second, who caused certain land, held by one Azelitha, of the prior of Christ church, to be taken in to fortify it, and for which certain other lands were assigned her in exchange. In the twelfth year of Henry the Third, Hubert de Burgh, earl of Kent, had a grant of the castles of Canterbury, Dover, and Rochester, for life; he was likewise made governor of all the three, but during the same reign he was removed to make way for Stephen de Segrave. In the time of Edward the First this Castle was used as a common gaol, and it continued to be so appropriated till the latter end of the reign of Elizabeth, and the assizes for the county were held here frequently. James the First, in the latter part of his reign, granted this Castle and its appurtenances to the Watsons; since then they have had several possessors, both by purchase and otherwise: the present owner of the Castle is Mr. Thomas Cooper, who resides near it.

At this Castle there was a well of good masonry ascending to the top of the Keep, and communicating with every floor by open arches. An extensive malthouse and other buildings have been erected on the site of the wall and ditch, and parts of the Castle yard; the north-western division

Digitized by Google

Digitized by Google

[illegible] the doors below, opening [illegible] The original [illegible] appears to have [illegible] at the east end, where [illegible] a large [illegible] a [illegible] door-way, enriched by sculpture on [illegible] pillars have evidently been formed [illegible] of the [illegible] The principal [illegible] [illegible] thick.

[illegible] of this Castle were [illegible] Henry the [illegible] certain [illegible] by the Addition of the [illegible] to be taken in to fortify it, and for [illegible] lands we [illegible] them in exchange. In [illegible] year of Henry the Third, Hubert de Burgh, [illegible] of the castles of Canterbury, Dover, and [illegible] he was also made governor of all the [illegible] the [illegible] might be was [illegible] to make [illegible] de Segrave. In the time of Edward the [illegible] Castle was used as a common gaol, and is continued to be so appropriated till the latter end of the reign of Elizabeth, and the assizes for the County were held here frequently. James the First, in the latter part of his reign, granted this Castle and its appurtenances to the Watsons, [illegible] they have had several possessors, both by purchase [illegible] the present owner of the Castle is Mr [illegible] who resides near it.

[illegible] there was a well of good masonry ascending [illegible] the Keep, and communicating with every door [illegible] An extensive malthouse and other build- [illegible] erected on the site of the wall and ditch, [illegible] parts of the Castle yard [illegible] the north-western division

Digitized by Google

Drawn & Engraved by R. Hoole for the Antiquarian Society.

Interior of Canterbury Castle Kent.

Published by the Proprietors, Jan 1st 1815, by W. Clarke, New Bond Street.

Digitized by Google

Digitized by Google

of the Castle was, during the late war, occupied as a depôt for military stores.

About three hundred yards from the Castle to the south-east is a high artificial mount of a circular form, bounded on the south by the city wall, which seems to have been formed into an angle purposely to include this eminence. Its origin is traditionally assigned to the Danes; yet however the name of Dane John Hill, or Dungeon Hill, may be supposed to favour this tradition, it is presumed to be the work of a still more distant period. About two-thirds of the base was encompassed formerly by a broad and deep ditch, that has been recently filled up, when the ancient and venerable character of this eminence was wholly destroyed. At the same time the sides of the hill were cut into serpentine walks, so as to admit of an easy ascent to the summit, and were also connected with a terrace formed upon the top of the high rampart within the wall, and extending to the length of six hundred yards: additional walks were made in the adjacent field, and a double row of limes planted at the sides of the principal one, which is about three hundred and seventy yards long, and unites with the terrace-walk at each end. Several Roman and other coins were found in filling up the ditch, together with a spear head and some metal spurs.

The views of the city of Canterbury and the surrounding country, from the summit of the mount, are extremely fine, as well as from the terrace, which occasions this spot to be much frequented in fine weather, and it is now become the most fashionable promenade in Canterbury; but however these alterations may be considered as improvements by the

Digitized by Google

many, they cannot be contemplated by the antiquary without regret.

Directly opposite to the Dungeon-Hill on the south, and abutting on the high road, which runs close to the city ditch, is the manor of Dane John, or Dungeon, so called from time immemorial. Here also are some remains of very ancient fortifications, which seem to have formed a kind of outwork for the better defence of the Dungeon-Hill, and consist of a lesser mount, now divided into two parts, with a ditch and embankment.

Digitized by Google

Digitized by Google

Engraved by W. H. Lizars, from a Sketch by H. Gastineau for the Antiquarian Repository.

Part of the Hospital, Harbledown, Kent.

Published for the Proprietors Feb. 1st by W. Clarke, New Bond Street.

Digitized by Google

T[illegible]
by [illegible]
endow[illegible] in conjunction with [illegible]
Cantor[illegible] with certain lands, which [illegible]
of about [illegible] annually. Many benefactions [illegible]
made by different persons, and at the period of [illegible]
the yearly produce [illegible] was valued at [illegible].

Wm. Sommer, in [illegible], pub[illegible]
in [illegible], has the following [illegible]
ing and [illegible] of this Hospital [illegible]
becket's [illegible] successor, [illegible]
of his to the [illegible]
tion by his [illegible]
them with [illegible]
out of his [illegible]
[illegible]
now [illegible]
with what [illegible] well able
to subsist, [illegible] more,
to their former [illegible] arsonage.
Which 160 lib. [illegible] into
them, and [illegible] Kuwardby [illegible].
For so it appears by an exemplification made of [illegible]

Digitized by Google

Digitized by Google

ST. NICHOLAS' HOSPITAL,

HARBLEDOWN, KENT.

THIS Hospital was originally founded, in the year 1084, by archbishop Landfranc, for male and female lepers: he endowed it, in conjunction with the hospital of St John, at Canterbury, with certain lands, which produced an income of about 140l. annually. Many benefactions were afterwards made by different persons, and at the period of the dissolution the yearly produce of its estates was valued at 112l. 15s. 7d.

Wm. Somner, in his Antiquities of Canterbury, published in 1640, has the following observations relative to the founding and endowing of this Hospital. "Archbishop Richard, Becket's immediate successor, in a charter (which I have seen of his to this and St John's hospital, relating first their erection by his predecessor Landfranc,) shows that he endowed them with sevenscore pounds per annum, to issue and arise out of his mannors of Reculver and Bocton; that is, to either hospitall, after an equall division, 70 lib. per annum. This now was the original indowment of both these hospitalls, with which the same Richard, finding them scarce well able to subsist, in augmentation, added 20 lib. per annum more, to their former means, payable out of Reculver parsonage. Which 160 lib. continued afterwards constantly paid unto them, and unaltered, untill archbishop Kilwardbys dayes. For so it appears by an exemplification made of certain

Digitized by Google

charters of those hospitalls, under the seal of Thomas Chicheley, Dr. of the decrees, archdeacon of Canterbury, and prothonotary to the pope, and signed by his Registrorum Custos and Actorum Scriba—namely, that from Becket's time downward untill Kilwardby's, these two hospitalls had, and received by equall division yearely, 240 marks or 160 lib. of the archbishops' chamber, saving that 20 lib. of it was paid them of the parson of Reculver. This Kilwardby misliking, withdraws their stipend, and in lieu assigns and appropriates over to them his parsonage of Reculver, with the chapels annexed. But for some inconveniences (that of the leprous condition of the people of this Hospitall, the main, rendering them both unable and unfit to attend and intermeddle in a tithery especially so remote) his next successor, John Peckham, alters and revokes what he (Kilwardby) had done, and redintegrates the hospitalls into their former estate. Archbishop Stratford afterwards gets the king, (Ed. 3,) of whom this parsonage held in capite by his charter, to appropriate it mensa archipiscopali, to the archbishop's table, yet charged with the old payment or stipend; which Simon Islip afterwards, with consent of the chapter, the prior, and convent, confirms unto them, and that (for the better strengthening of their title, maintainable as yet only by customary right, having no sufficient jus scriptum to show) by his charter in writing, whereby to recover it, if at any time denied or detained; ever since which time they have peaceably enjoyed the same. These things I thought good the rather to deduce, that I might vindicate that false aspersion wherewith some of the old people of these hospitalls, ignorant altogether of the premised passages, are wont to deprave some of the archbishops of former times,

Digitized by Google



Digitized by Google

[illegible] the Hospitals, under the seal of Thomas [illegible] the decree, [illegible] of Canterbury, [illegible] to the pope, and [illegible] by the Registrar [illegible] Archbishop Stratford, that from Becket's time [illegible] until Kilwardby's, these two hospitals had [illegible] 20 marks or 100 [illegible] of the [illegible] that [illegible] it was [illegible] The Kilwardby's [illegible] [illegible] appropriates [illegible] of Reculver, with the chapels [illegible] that of the leprous [illegible] of this Hospital, the main, [illegible] [illegible] intermeddle in a tithery [illegible] successor, John Peckham, alters [illegible] what [illegible] Kilwardby had done, and redintegrates [illegible] the former estate. Archbishop Stratford [illegible] (Ed. 3) of whom this parsonage [illegible] charter to appropriate it unusa archi-[illegible] [illegible] set charged with the old [illegible] which Simon Islip afterwards, with [illegible] of the chapter, the poor, and convent, confirms unto them, and that for the better strengthening of their [illegible] [illegible] customary right, having no sufficient [illegible] to show [illegible] his charter in writing whereby to re-[illegible] at any time denied or detained; ever since which [illegible] early enjoyed the same. These things I [illegible] rather to deduce, that I might vindicate [illegible] wherewith some of the old people of [illegible] ignorant altogether of the premised passages, [illegible] some of the archbishops of former times.

Digitized by Google

Drawn, Engraved by W. Deeds to the Antiquarian Society.

Interior of the Hospital Church, Harbledown, Kent.

Published for the Proprietors Feb. 1. 1803 by W. Barks Nag Road Street.

Digitized by Google

Digitized by Google

for depriving them of this and that mannor; and I know not what other means and indowments, wherewith, they say and will tell you, their houses were at first so richly indowed, as they cannot think their prior of old time, any lesse man forsooth than a lord prior, I wot. But this others have told them, and they think they may take it up upon trust and say as much after them.

"I shall not insist on the specification of the other revenues of this hospitall, whereof by the charity of former times, it hath a pretty competency: Eilgar at Bourne and John of Tonford, neighbours to the place, in their time being the prime (I take it) of the secular benefactors, as king Hen. 3 was of the royall, who gave to the poore here 20 marks a yeare, out of the city fee-farme, payable by the chamber.

"This Hospitall's ancient governour, now called a master, was a deane. For to a very ancient deed of the Hospitall (amongst other witnesses) one Benedict, in the first place, subscribes with this addition of, tunc temporis decani di sancto Nicolao. Pope John 23, by his bull, discharged this Hospitall of payment of tithes de hortis, virgultis et animalium nutrimentis."

Edward the Sixth, by letters of Inspecimus dated in his second year, confirmed all the preceding grants that had been made to the members of this Hospital; and through the various donations that have been made since, their revenues have been increased to about 250l. per annum. The number of inmates at present are twenty six: they are considered as freeholders, and enjoy distinct privileges as such. The entire establishment is for a master, fifteen in-brothers, and the like number of sisters, one of the former being called

Digitized by Google

the prior, and one of the latter the prioress; the same number of out-brothers and sisters, and a reader, who is a clerk in orders.

The buildings of the Hospital are of brick, and were re-erected chiefly in the time of James the Second. The chapel or church is of Norman architecture, and no doubt the original building erected in the time of Landfranc. Somner calls it "the church of the parish of St. Nicholas, at Herbaldowne: the bounds, extent, and continent whereof, I have not hitherto met with; onely once I saw a deed registred in the lieger of Eastb. Hosp. 400 yeares old and upwards, mentioning a piece of land abutting eastward to the highway, leading to the *Barton* of Westgate (.i. Westgate-Court) from Tonford, therein said to lie in the parish of St. Nicholas of Herbald. A parsonage it once was; payeth procurations to this day as a parsonage, and by the same name was, in the yeare 1292, at the general valuation made of all ecclesiasticall livings in this diocese, valued at 9 marks per annum, (more than most of the parsonages in and neare the city were rated at,) and accordingly the tenths set at xijs. And the ancient incumbent thereof (as parson and parsonage are relatives) was a rector, or in the phrase of our municipals, a parson. Anno 37, Hen. 3."

This church, after various gifts had been made to the rectory, was annexed and appropriated to the hospital of Eastbridge in Canterbury, by bishop Stratford, in the year 1342, in the fifteenth year of Edward the Third. "But," continues Somner, "because it should seem that the church had been the hospitall church of St. Nicholas, wherein the poore there had the sacrements and sacrementals ministered

Digitized by Google



Digitized by Google

[illegible] a certain [illegible]

[illegible] The chapel [illegible] no doubt the [illegible] [illegible] cells [illegible] Nicholas, at Herbal- [illegible] wherein, I have [illegible] [illegible] unwarm, men- [illegible] [illegible] to the [illegible] way, [illegible] Westgate Court from [illegible] the parish of St. Nicholas of [illegible] was; pay the procuration to [illegible] by the same name was, in the [illegible] made of all ecclesiastical [illegible] at 9 marks per annum, more than most [illegible] personages in and near the city were rated [illegible] the tenths set at [illegible]. And the ancient [illegible] as parsons and parsonage are relatives) [illegible] the phrase of our municipals, a parson. [illegible]

[illegible] various gifts had been made to the [illegible] was annexed and appropriated to the hospital of [illegible] by bishop Stratford, in the year [illegible] year of Edward the Third. "But," [illegible] "because it should seem that the church [illegible] hospital church of St. Nicholas, wherein the [illegible] the sacraments and sacramentals ministered

Digitized by Google

Drawn & Engraved by W. Burke for the Antiquarian Itinerary.

Font, Hospital Church, Harbledown, Kent.

Published for the Proprietors Feb. 1. 1803 by W. Burke New Bond Street.

Digitized by Google

Digitized by Google

unto them, by the incumbent for the time being, (it was built for them, as archbishop Parker says, by Landfranc, their founder ;) the appropriator, Stratford, to prevent and provide against all damage and detriment, which the appropriation might occasion to St. Nicholas Hospital, obligeth Eastbridge hospitall to the finding (not of a vicar, the living was too slender to maintain one, but) of a chaplain who should officiate and minister to them in divinis. In this, archbishop Wittlesey afterwards finding some inconvenience, anno 1371, erects a perpetual chantery ; the chantery-priest whereof (because of the danger of conversing with the hospitallers, being leprous people many of them) seated and housed apart, *viz.* over against the Hospitall gate, and indowed with a competency of revenue, partly from the one and partly from the other hospitall, was charged with the cure of soules ; and to that end tied to perpetual residence upon it, as the instrument of that chantries, erection, and donation, to be sought in my appendix, will shew. In this wise things stood with the church of St. Nicholas afterwards, untill the latter end of Hen. 8 or beginning of Ed. 6 reigne, about which time the chantery and chantery-priest vanished. Since when, the church continuing to the Hospitall, the poore are served there *in divinis*, by one in orders, a member of the house."

The church consists of a nave and chancel with aisles opening to the nave, and a square tower at the south-west angle. The south aisle is separated from the nave by two simicircular and one sharp pointed arch, rising from octagonal columns, one of which has a fluted capital and a large square base, with trefoils sculptured at its angles. The chancel is divided by

Digitized by Google

boards up to the roof from the rest of the church, and is the only part now used for divine worship. The roof is of timber, and has been divided into pannels, which have been ornamented with stars and Gothic roses, upon a dark ground. Saxon letters are to be found in the windows here and there. The pavement has formerly been glazed tiles, some of which are ornamented. The seats are very ancient, and so is the font; it is of an octagonal form, with several mouldings towards the upper part, the lowermost of which has various figures of animals, &c. on its different faces, in high relief.

The body and aisles of this church are in a very ruinous condition, the ivy protruding through the windows and roof; rubbish and filth lying about in all directions, and a great part of the pavement of the south aisle gone.

Digitized by Google

Digitized by Google

Drawn & Engraved by A. Pugin for the Antiquarian Cuneiform

N. Porch Beakesbourn Church, Kent.

Published for the Proprietors, Jan.y 1. 1835 by W. Clarke New Bond Street.

Digitized by Google

[illegible]

Beakesbourne, [illegible] the family of Beke, and its [illegible] in the reign of Henry III. as appears [illegible] William de Beke held this manor in [illegible] the service of "finding one ship for the king [illegible] the seas, and presenting to him three marks." [illegible] of Henry VI. it was alienated [illegible] archbishop [illegible], and certain trustees, who [illegible] to the [illegible] of Christ Church, to which it [illegible] dissolution. It was then granted to Thomas [illegible], of Bedgbury, who, about three years [illegible] of Bish[illegible] Cranmer, [illegible] of Canter[illegible]

The ch[illegible] partly destroyed, [illegible] to prevent it from [illegible] unknown, except to [illegible] the present dilapidation; and [illegible] only be surmised from the state in which [illegible] is suffered to appear: the two bells exposed, as well as the persons who ring them, to the weather, are still used to call the people to

Digitized by Google

Digitized by Google

BEAKESBOURNE CHURCH,

KENT.

Beakesbourne, it is supposed, derived its name from the family of Beke, and its situation on the Lesser Stour. In the reign of Henry III. as appears from the *Testa de Nevil*, William de Beke held this manor in grand serjantry by the service of "finding one ship for the king whenever he passed the seas, and presenting to him three marks." In the reign of Henry VI. it was alienated to archbishop Chicheley, and certain trustees, who conveyed it to the priory of Christ Church, to which it belonged at the dissolution. It was then granted to Thomas Colepeper, esq. the elder, of Bedgbury, who, about three years afterwards, exchanged it for the manor of Bishopsbourne, and other premises, with archbishop Cranmer, and it now forms part of the possessions of the see of Canterbury.

The church is in a deplorable state, the tower having been partly destroyed, some years ago, by being pulled down, to prevent it from falling: how long it is to remain so is unknown, except to those who have caused the present dilapidation; and their intentions can only be surmised from the state in which the building is suffered to appear: the two bells exposed, as well as the persons who ring them, to the weather, are still used to call the people to

Digitized by Google

worship. The church is rather long, considering its height and width; the chancel end is the lowest. No part of it indicates any thing like the age of the entrance under the north porch, evidently of Saxon architecture: the other parts are of the pointed style of arches, and not of the very earliest date. The interior contains nothing very remarkable.

The priors of Christ Church had a pleasant house and chapel at Beakesbourne, which, after the dissolution, were converted into a palace by archbishop Cranmer.

Digitized by Google

Digitized by Google

Engraved by Richard Stevens, Drawing by Lt. Gastineau for the Antiquarian Society.

St. Martin's Church, Canterbury, Kent.

Published for the Proprietors, April 1. 1809 by W. Clarke New Bond Street.

Digitized by Google

ST. MARTIN's CHURCH, CANTERBURY, [illegible]

The [illegible] important, [illegible] from its close [illegible] of the kingdom. In this city, [illegible] the mental darkness of the Saxons [illegible] to the light of revelation, and the harbinger [illegible] by the mild tenets of the [illegible] in the time of Augustine [illegible] the [illegible] trions [illegible] beams of [illegible] on this island. [illegible] had been made in the [illegible] the ferocious wars that [illegible] of the Romans, and continued with [illegible] for upwards of a century afterwards, [illegible] triumph to Paganism. Previously to this, [illegible] various Chris-

Digitized by Google

Digitized by Google

ST. MARTIN's CHURCH, CANTERBURY, KENT.

THE ecclesiastical history of Canterbury is peculiarly important, not only when locally considered, but likewise from its close connection with the general annals of the kingdom. In this city, and its immediate vicinity, the mental darkness of the Saxons was first illuminated by the light of revelation, and the barbarism of their character ameliorated by the mild tenets of the Christian doctrine. It was not, indeed, in the time of Augustine, although he is honoured with the illustrious appellation of apostle of Britain, that the enlightening beams of Christianity first shed their salutary influence on this island. Even in the Roman times, considerable progress had been made in the conversion of the inhabitants; yet the ferocious wars that preceded the departure of the Romans, and continued with but little intermission for upwards of a century afterwards, gave a complete triumph to Paganism. Previously to this, however, various Chris-

Digitized by Google

tian churches had been erected in different cities; and of these, the Church of St. Martin is traditionally stated to be one of the most ancient. It is asserted to have been originally built by the Christians of the Roman soldiery as early as the second century, at the time when Lucius, the first Christian king, reigned, who lived in the year 182. The venerable Bede, in one part of his Ecclesiastical History, says it was built by the believing Romans; and again, afterwards in the same work, he states it, but rather differently—"Antiquitus facta dum adhuc Romani Britanniam incolerent"—that is, in ancient times, whilst as yet the Romans inhabited Britain. This fabric, it is presumed, was still standing when Augustine, who is honoured with the illustrious appellation of apostle of Britain, was invited to Canterbury by king Ethelbert; and was, by him, continued to be used for the promulgation of the Christian worship.

The mission of this apostle to Britain is said to have originated with pope Gregory the First, whose feelings had been operated upon by the sight of some young children of English parentage, who had been sent to Rome, sold from that part of the island called the kingdom of Deïra. Gregory was then archdeacon of Rome, and being much affected at the state of the Angles that could thus suffer them to expose their own progeny to sale, he resolved to attempt their conversion in person, but his design was superseded by local circumstances. Being made pope he deputed Augustine, with forty other Benedictines, to execute his worthy and long-meditated project.

The state of Britain was then favorable for the under-

Digitized by Google



Digitized by Google

[illegible] churches had been erected in different cities, and of [illegible] the Church of St. Martin is traditionally stated to be [illegible] It is asserted to have been originally built [illegible] the Christians of the Roman soldiers [illegible] at the time when Lucius, the first [illegible] king, reigned, who lived in the year 1[illegible]. The [illegible] part of his Ecclesiastical History says it was [illegible] by the believing Romans, and [illegible] the states it [illegible] — "Antiquitus [illegible] adhuc Romani Britannam [illegible]" — that is, in ancient times, whilst as yet [illegible] inhabited Britain. This fabric, it is presumed, [illegible] when Augustine, who is honoured with [illegible] appellation of apostle of Britain, was invited [illegible] by king Ethelbert; and was, by him, con[illegible] be used for the promulgation of the Christian [illegible]

The [illegible] of this apostle to Britain is said to have originated with pope Gregory the First, whose feelings had been operated upon by the sight of some young children of English parentage, who had been sent to Rome, sold from that part of the island called the kingdom of Deira. [illegible] was then archdeacon of Rome, and being much [illegible] at the state of the Angles that could thus suffer them [illegible] their own progeny to sale, he resolved to attempt [illegible] in person, but his design was superseded by [illegible] stances. Being made pope he deputed Augus[illegible] other Benedictines, to execute his worthy [illegible] project.

The state of Britain was then favorable for the under-

Digitized by Google

Engraved by [illegible] from a Drawing by [illegible] for the Antiquarian Itinerary.

Interior of St. Martins Church, Canterbury, Kent.

Published for the Proprietors Monday by W. Clarke, New Bond Street.

Digitized by Google

Digitized by Google

taking of Pope Gregory, as Ethelbert, king of Kent, was at the head of the Saxon heptarchy, and had married Bertha, daughter of Charibert, king of Paris. Previous to the marriage, Ethelbert engaged that the princess, who had been educated as a Christian, should be allowed the free exercise of her religion. Her prudence and other good qualities won the full esteem of Ethelbert, who was thence induced to listen to her frequent conversations on the truths of the gospel. These circumstances prepared the way for the success of Augustine, who landed in the isle of Thanet, in the year 596, and immediately dispatched a messenger to Ethelbert to inform him of his coming, and the purpose of his mission. The king visited Augustine at the isle, and after hearing all that he had to say, replied to him to the following effect, according to Bede.—" Your proposals are noble and your promises inviting, yet I cannot resolve upon quitting the religion of my ancestors for one that appears to me supported only by the testimony of persons who are entire strangers to me. Since, however, as I perceive that you have undertaken so long a journey on purpose to impart to us those things which you deem most important and valuable, you shall not be sent away without some satisfaction. I will take care that you shall be treated with civility, and supplied with all things necessary and convenient; and if any of my people, convinced by your arguments, desire to embrace your faith, I will not oppose it." He then, at the request of the queen, invited the missionaries to Canterbury: the queen assigned to them, for their use, her own *chapel*, which was the ancient church built by the Roman Christians, and now re-consecrated and dedicated to St. Martin.

Digitized by Google

The Church of St. Martin is situated on a rising ground, and consists of a nave and chancel only, with a low tower at the west end, supported by strong buttresses; and appears to have been constructed out of the ruins of a more ancient building, the walls being composed of a rude mixture of flints, stones, and Roman tiles and bricks. In the walls of the chancel, the Roman materials are regularly arranged; a circumstance that helps to support the opinion, which is pretty current, that this part of the structure is a portion of the early Christian church, as it was first built. The style of the architecture, however, is evidence to the contrary, and it is very probable that the entire edifice was erected within the reign of Henry the Third. The east window is divided by two mullions, and on each side of the chancel is a plain lancet window.

Mr. Deeble, the artist, whose drawing and engraving of the very ancient and curious font in this church does him great credit, has favoured the Editor with the following remarks:

"The font has the appearance of great antiquity, being large enough for immersion; it is fixed into the pavement not far from the west end of the church, and is of a circular form, having the exterior divided into four compartments—the two lower ornamented with irregular intersecting circles, and the third presenting a range of intersecting circular arches: the ornaments of the fourth, or upper compartments, being various, consisting of irregular semicircular and triangular intersections, with other carvings, seem to admit of the probable supposition that this part of the font has suffered dilapidation, and acquired its present irregular ap-

Digitized by Google

Digitized by Google

[illegible] the west end, supported by strong buttresses; and appears to have been constructed out of the ruins of a more ancient building, the walls being composed of a rude mixture of flints, stones, and Roman tiles and bricks. In the walls of the chancel, the Roman materials are regularly arranged; a circumstance that helps to support the opinion, which is pretty current, that this part of the structure is a portion of the early Christian church, as it was first built. The style of the architecture, however, is evidence to the contrary, and it is very probable that the entire edifice was erected within the reign of Henry the Third. The east window is divided [illegible] mullions, and on each side of the chancel is a plain [illegible] window.

[illegible], the artist, whose drawing and engraving of the very ancient and curious font in this church does him great credit, has favoured the Editor with the following remarks:

"The font has the appearance of great antiquity, being large enough for immersion; it is fixed into the pavement not far from the west end of the church, and is of a circular form, having the exterior divided into four compartments—the two lower ornamented with irregular intersecting circles, [illegible] the third presenting a range of intersecting circular [illegible] the ornaments of the fourth, or upper compartments, [illegible] consisting of irregular semicircular and triangular [illegible], with other carvings, seem to admit of the [illegible] supposition that this part of the font has suf[illegible] dilapidation, and acquired its present irregular ap-

Drawn and Engraved by W. Clarke for the Antiquarian Society.

Antient Stone Font, St. Martin's Church, Canterbury.

Published for the Proprietors, April 25 1815 by W. Clarke New Bond Street.

Digitized by Google

Digitized by Google

pearance from the carelessness of its repairers: and indeed this hypothesis would gain considerable force, if applied to the whole external contour of the font, which evinces a great want of union and regularity throughout.

"The material of which the font is composed, is what is usually called Caen Stone, to which age has given a deep yellow tint: pieces of Roman brick occupy the interstices, which are broad and irregular."

The monuments in this church are not very numerous. Before the altar-rails is a marble slab, inscribed to the memory of sir Henry Palmer, knight, of Howlets, in Kent, who died in December 1659. On another slab is a brass well engraved, to the memory of Thomas Stoughton, gent. of Ash, who died in June 1591: he is represented in armour, with a sword and dagger, and at each corner of the slab are his arms, *viz.* a saltire between four staples, in fess an escalop, a crescent for difference. On a third slab are brasses of a male and a female, with their arms above; and below them is a group of six children, with this inscription:

Requiescunt sub Marmore Corpora Michaelis Fraunces, Generosi, et Janae, uxoris eius, filiae Wilhelmi Quilter, armige, mulier 4, vir p°. Januarii 1587 Decesserunt; Animae coelo fumitur.

Against the south wall, within the rails belonging to the altar, is a large tomb and mural monument, with a latin inscription, in memory of John Lord Finch, baron of Fordwich, who died in the year 1660, at the age of seventy-seven.

Not far from St. Martin's Church, a Roman pavement

Digitized by Google

was discovered, about a century ago, not more than four feet below the level of the ground. The tesseræ were of burnt earth, red, yellow, black, and white: their shape and sizes different; some near an inch over, and others very small.

Digitized by Google

Digitized by Google



Remains of an Ancient Hall, Silk Willoughby, Lincolnshire.

Pub. Echo Lond. Pr. Proprietor & April 2, 1819 by W. Clarke, New Bond Street.

REMAINS [illegible] WILL [illegible]

THERE [illegible] specim[illegible] Wilm[illegible] men[illegible] this [illegible] a p[illegible] the [illegible] the tools [illegible] by them, I [illegible] But at what p[illegible] company existed at [illegible] able to ascertain correctly. No other part of the [illegible] remain but those represented in the plate, which was the entrance into it, and part of the adjoining walls.

Digitized by Google

Digitized by Google



REMAINS OF AN ANCIENT HALL AT SILK WILLOUGHBY, LINCOLNSHIRE.

There are no authentic records which notice this curious specimen of ancient sculpture; the delightful village of Silk Willoughby itself, in which it is situated, being but slightly mentioned in those that have been inspected by the writer of this account. Tradition, indeed, reports it to have formed a portion of a hall used by a company of smiths; and from the sculptures on the upper part of it, which are effigies of the tools used by smiths, and implements of agriculture made by them, I conceive that tradition may be correct. But at what period a company of smiths, or any other trading company existed at Silk Willoughby, I have not been able to ascertain correctly. No other parts of the hall remain but those represented in the plate, which was the entrance into it, and part of the adjoining walls.

Digitized by Google

ANCIENT HALL AT SILK WILLOUGHBY.

Silk Willoughby is situated near the centre of Lincolnshire, about two miles from Sleaford, and the great road from London to Lincoln and Hull passes through it. The church is beautiful, and worthy of notice, being a finished specimen of the pointed style of architecture, and most probably occupies the site of one much older, as the font appears to be of an age barely subsequent to the Norman conquest.

Digitized by Google

Digitized by Google

Drawn and Engraved from a Painting by [illegible] Esq. in the Antiquarian Library.

Part of Caldecott Castle, Monmouthshire.

[illegible] Proprietors Mercantile by W. Clarke, New Bond Street.

Digitized by Google

CALDECOT CASTLE, MONMOUTHSHIRE.

THIS Castle is situated in an undiversified swampy plain, but ill calculated to set off its importance. Viewed from an eleration as it is approached, the towers and citadel appear sunk and undistinguished from the certain wall of the fortification; but as a nearer approach the ruin rises into importance, and its aspect of [illegible], a large Gothic gateway, [illegible] grand. [illegible] relieved by [illegible] the whole of one [illegible] pendant foliage [illegible] the grooves of two portcullises [illegible] holes also in the arch, probably [illegible] down melted lead upon the besiegers. On [illegible] the court there appears some remains of the ancient baronial hall, and the foundations of several other buildings are apparent within

Digitized by Google

Digitized by Google

CALDECOT CASTLE, MONMOUTHSHIRE.

This Castle is situated in an undiversified swampy plain, but ill calculated to set off its importance. Viewed from an elevation as it is approached, the towers and citadel appear sunk and undistinguished from the curtain wall of the fortification; but on a nearer inspection the ruin rises into importance, and the aspect of its chief entrance, a large Gothic gateway, guarded by two massive projecting towers, is truly grand. The light grey masonry of this entrance is agreeably relieved by a profusion of ivy over-spreading nearly the whole of one tower, and throwing the broad shadow of its pendant foliage on the other. Within the portal, the grooves of two portcullises are apparent. There are holes also in the arch, probably intended for pouring down melted lead upon the besiegers. On entering the court there appears some remains of the ancient baronial hall, and the foundations of several other buildings are apparent within

Digitized by Google

the era of the walls. A small artificial mount at the north-east angle of the ruins sustains the citadel or keep, a lofty round tower, to which last resort of the garrison, a ready communication seems to have been conducted on the walls from the different towers and other parts of the fortress, the whole of which is surrounded by a deep and broad moat.

This Castle seems to have been constructed and repaired at different intervals, but on the whole bears a Norman character. The round tower, in the middle of the side fronting the village, was probably erected near the time of the Conquest, for the doorway has a rounded arch: the other parts seem to be of a later date, as all the porches and windows are pointed, but of that species which was used not long after the introduction of the pointed style of architecture. The groined roof of the porch to the great gateway is still remaining. In the towers on each side are three oblong apartments, with chimnies. "The history of Caldecot Castle," says Mr. Coxe, in his history of Monmouthshire, "is obscure, and I have been able to discover only scanty documents of its founders and proprietors. The ponderous style of the building, and the chinks and merlons, which are few in number, prove its antiquity: probably the most ancient part may have been the castle begun by Harold, and afterwards finished by the Normans, while they were engaged in subjugating and securing Gwent. This fortress was of considerable importance for the purpose of retaining in subjection the south-eastern parts of Monmouthshire: it was early in the possession of the great family of Bohun. According to Dugdale, Humphrey, earl of Hereford, the fifth of that line, did homage in 1221, and had

Digitized by Google

Digitized by Google

[illegible]

[illegible] wh[illegible] of [illegible] rep[illegible]

Th[illegible] character. [illegible] the conquest; but the [illegible] parts seem to be of a later date, [illegible] the portions are [illegible] that [illegible] of the great [illegible] the [illegible] with chimneys. "The history of [illegible]," says Mr. Coxe, in his history of Monmouthshire, "is obscure, and I have been able to discover only a few [illegible] of its ancient proprietors. The ponderous style of the building, [illegible] and merlons [?], which are few in number, [illegible] probably the most ancient part [illegible] built by Harold [?], and afterwards [illegible] by the Normans, while they were [illegible] and [illegible] tenants. This [illegible] considerable importance for the purpose of [illegible] the south-eastern parts of Monmouthshire [illegible] in the possession of the great family of [illegible] to [illegible], Strongbow [?], earl of [illegible] homage in 1321, and had

Engraved by J. C. Bartell from a Drawing by [illegible] Bellingham Esq.

Square Tower, Caldecot Castle, Monmouthshire.

Published for the Proprietors Marshall, by W. Clarke New Bond Street.

Digitized by Google

Digitized by Google

livery of his castle of Caldecot, which was one of his father's possessions: he was called the good earl of Hereford, and dying in 1275 was buried before the high altar in the abbey of Lanthony. Humphrey, his fifth descendant, died in 1373, leaving only two daughters, Eleanor, who espoused Thomas of Woodstock duke of Gloucester, sixth son of Edward the Third, and Mary, the wife of Henry of Bolingbroke, afterwards Henry the Fourth. Thomas of Woodstock obtained the earldom of Hereford, the constableship of England, and, among other possessions, the castle of Caldecot."

This Castle passed by the marriage of Anne, the daughter and heiress of Thomas of Woodstock, from the family of Bohun to the earl of Stafford, who did homage for it in 1402. He was slain at the battle of Shrewsbury, leaving an infant son, who became a ward of the crown.

Henry, duke of Buckingham, who possessed this Castle in the reign of Henry the Eighth, was accused of aspiring to the crown of England, and plotting against the life of Henry; he was sentenced to death, and beheaded in 1521. The parliament having in the ensuing year passed an act for his attainder, his possessions were forfeited to the crown, and Caldecot Castle was annexed by the king to the dutchy of Lancaster.

Since this period it has belonged to the dutchy, and is like the other estates held by lease; it is now possessed by Capel Hanbury Leigh, esq.

The Castle has been for a great length of time in a state of dilapidation. At a court held in 1613 the jury state "they doe present that there is an old antient castle in Caldicott, and that it is ruinous and decayed; that the cause

Digitized by Google

of the decay thereof they can not present, for it was before the memory of the jury or any of them, by whom or to what value they know not."

Digitized by Google

Digitized by Google

Engraved by L. Lanson from a Drawing [illegible] Sir Charles Bagot Bart. in Anno 1797.

Remains of the Lady's Chapel, near Bothall Castle, Northumberland.

Published for the Proprietors March 25, 1799 by W. Lowe, Bond Street.

Digitized by Google

[illegible]

On the [illegible] river Wandsbeck, near to the castle of [illegible], [illegible] possession of the Bertrams and afterwards of [illegible], until very lately, the remains of an ancient [illegible] oratory, dedicated to the Blessed Virgin. It was built by one of the Ogles, the arms of which family were to be [illegible] on the walls. This erection was of well-wrought freestone; it was in length twenty-four feet, and in breadth twelve feet. The roof was of stone, arched, and curious both as to its form and structure. [illegible] a few years [illegible], the remains, of which the accompanying [illegible] in which [illegible] with the [illegible] ing wood [illegible] Chapel used [illegible] far distant.

The situation of [illegible] adapted to create in the [illegible] used it that meditation for which it was [illegible] stillness, disturbed only by the [illegible] Wandsbeck and the music of the "winged choristers," might be supposed to realize the delightful idea that the deep recesses of the forest are well calculated to call forth the energies of the mind in the adoration of the Creator.

Digitized by Google

Digitized by Google

THE LADY'S CHAPEL,

NEAR BOTHALL CASTLE, NORTHUMBERLAND.

On the banks of the beautiful and romantic river Wandsbeck, near to the castle of Bothall, once the lordly possession of the Bertrams and afterwards of the Ogles, stood, until very lately, the remains of an ancient chapel or oratory, dedicated to the Blessed Virgin. It was built by one of the Ogles, the arms of which family were to be traced on the walls. This erection was of well-wrought freestone: it was in length twenty-four feet, and in breadth twelve feet. The roof was of stone, arched, and curious both as to its form and structure. But a few years since, the remains, of which the accompanying plate is a representation, graced the solitude in which they were embosomed: they are now, together with the surrounding beauties, utterly destroyed—the hanging wood is cut down, and the last relics of our Lady's Chapel used for the purpose of repairing some out-houses not far distant.

The situation of this Oratory was most admirably adapted to create in the minds of the devotees who used it that meditation for which it was erected. The amazing stillness, disturbed only by the murmurings of the river Wandsbeck and the music of the "winged choristers," might be supposed to realize the delightful idea that the deep recesses of the forest are well calculated to call forth the energies of the mind in the adoration of the Creator.

Digitized by Google

THE LADY'S CHAPEL.

With the beautiful drawing, from which the plate that accompanies this description is engraved, Mr. Clennell favored the Editor with the following remarks:—"The Lady's Chapel stood in a wood, which the neighbouring peasantry call the Lady's Chapel-wood, close by the river Wandsbeck, about half a mile from Bothall Castle, and in a situation which I thought equally romantic with that of the Hermitage of Warkworth. At my last visit to Morpeth I walked from thence down the Wandsbeck to view this favorite relic, but to my utter astonishment and mortification I found not a single stone of it left: that which had often afforded me unspeakable pleasure had been devoted, by worse than Gothic barbarism, to the most menial purposes."

Digitized by Google

Digitized by Google

Bothall Castle, Northumberland

Digitized by Google

[illegible] towers [illegible] the [illegible] wall [illegible] nence [illegible] enclosing [illegible] of the [illegible] of the castle [illegible] contains about [illegible] acre. [illegible] of the [illegible] was [illegible] tower, [illegible] a century ago, [illegible] The [illegible] in the south [illegible] washed [illegible] the [illegible]

The [illegible] the [illegible] square [illegible] assailants [illegible] the right hand [illegible] In the south-west tower, [illegible] into the prison, which is not [illegible] of those seen in baronial castles, it is above ground, and closely arched, having narrow apertures, like loop holes, to [illegible]

Digitized by Google

Digitized by Google

BOTHALL CASTLE,

NORTHUMBERLAND.

THE remains of this once-grand baronial structure stand in a picturesque situation, and consist chiefly of the great gateway, flanked on the north side by two polygonal towers, and on the south-west angle, by a square turret. From the towers, the outward wall extends along the brink of the eminence in a circular form, enclosing the area, and the remains of the interior buildings of the castle: this enclosure contains about half an acre. To the north-west of the gateway was formerly another tower, pulled down about a century ago, called Ogle's Tower. The scite of this castle to the south is very lofty; on the brink of a rock, whose foot is washed by the river Wansbeck: the east and west sides of the eminence have been defended by a moat.

The towers of the gateway are the most modern part of the building. The outward gate was defended by a portcullis: in the arching of the roof of the gateway are three square apertures, from whence the garrison could annoy the assailants when they had gained the first gate. On the right hand of the entrance is a passage and staircase. In the south-west tower, at the foot of the stairs, is a door into the prison, which is not so horrible an enclosure as most of those seen in baronial castles; it is above ground, and closely arched, having narrow apertures, like loop-holes, to admit

Digitized by Google

light and air from the passage in the gateway. Opposite to the stairs, on the other side of the gateway, is the large hall, and over the gateway is the state apartment, which is lighted by four windows, none of them of any considerable size.—The walls of this apartment are so thick, that the recesses formed for the windows have stone seats on each side for six persons. From the principal window, which is on the north-side of the building, there is a most beautiful view of the town of Bothall, the church, and a narrow but delightful valley, through which flows the Wansbeck. On each side of this principal window, is a door leading to the chambers of the flanking towers. The spacious fire-place is to the east. Three large stones cover the apertures that open upon the passage of the gateway. The rooms above the state apartment are in a more ruinous state; their forms are not now to be ascertained.

On the exterior front of the gateway are several shields of arms, arranged in the following order: In the centre, on a large shield, are the arms of England and France quarterly; those of England taking the first quarter. The other shields contain the arms of the Grays, one of which family was the consort of Edward IV.; the arms of the Bertrams, and their alliances, the Percys, Daores, Veseys, Darcys, and Hastings. On the tower, on the right hand of the gateway, are four shields, the chief of which bears the arms of the Ogles, but this, as well as the others, are greatly injured by time. In the centre, on the battlement, is the figure of a man in stone, in the attitude of sounding a horn; on the right hand tower is another figure, holding a ball between his hands: these figures are much mutilated.

Digitized by Google

Digitized by Google

[illegible] from the passage in the gateway. Opposite to [illegible] side of the gateway, is the large hall, [illegible] the state apartments [illegible] lighted [illegible] of them of very considerable size.— [illegible] the recesses [illegible] on each side for six [illegible] which is on the north-[illegible] beautiful view of the [illegible] a narrow [illegible] delightful [illegible] through [illegible] Winsbeck. On each side of [illegible] principal [illegible] is a [illegible] leading to the chambers of [illegible] fire place is to the east. [illegible] large stones cover the apertures that open upon the [illegible] of the [illegible]. The rooms above the state apart-[illegible] are ruinous state; their forms are not [illegible] [illegible]d.

On [illegible] front of the gateway are several shields of [illegible] in the following order: In the centre, on a large shield are the arms of England and France quarterly: those of England [illegible] the first quarter. The other shields contain the arms of the Vilays, one of which family was the consort of Edward IV.; the arms of the Bertrams, and their [illegible], the Percys, Dacres, Vesies, Darcys, and Hastings. [illegible], on the right hand of the gateway, are four [illegible] the chief of which bears the arms of the Ogles, but [illegible] as the others, are greatly injured by time. In [illegible] Settlement, is the figure of a man in stone, [illegible] sounding a horn, on the right hand tower is [illegible] holding a ball between his hands: these figures [illegible] mutilated.

Digitized by Google

Bothall Castle, Northumberland.

Published for the Proprietors April 1st 1814 by W. Clarke New Bond Street.

Digitized by Google

Digitized by Google

The Barony of Bothall belonged, soon after the Norman conquest, to the family of the Bertrams, and so continued until the latter part of the reign of Edward III. when Robert Bertram dying without male issue, his daughter and heiress, Helen, married Sir Robert Ogle, of Ogle, Knight, and transferred this Barony to his family. Robert, their son, after the death of his mother, settled it upon his younger son John: his paternal estate he bequeathed to his eldest son Robert, who suffered his brother to enjoy the Barony of Bothall but a short time only; for, soon after his father's death, with two hundred armed men, he took possession of the Castle, under pretence of its being his birth-right; but on complaint to parliament, a writ was issued to the Sheriff of Northumberland, directing him to reinstate the complainant, and commanding Robert to appear at Westminster, on a certain day, to answer for this misdemeanour. John Ogle afterwards took the name of Bertram, was knighted, and several times Sheriff of Northumberland in the reign of Henry VI.

The family of Ogle was of great antiquity in the county of Northumberland, where they possessed a great property antecedent to their intermarriage with the heiress of the Bertrams. Humphrey Ogle, esq. lived at Ogle Castle at the time of the Norman conquest. Cuthbert, the seventh and last lord Ogle, had issue by his wife Catharine, the daughter and heiress of sir Reginald Carnaby, two daughters, Johanna and Catharine; the latter married sir Charles Cavendish, of Wellbeck, in Nottinghamshire. Her son, sir William Cavendish, was made knight of the Bath by King James I. and afterwards was created baron Ogle, of Ogle, and viscount Mansfield, by the same king; baron Bertram and Belsover, and earl of

Digitized by Google

Newcastle, in the the third year of Charles the First's reign; marquis of Newcastle, in the nineteenth year of the same reign; and earl of Ogle, and duke of Newcastle, by Charles II. in 1664. In the civil wars, having espoused the royal cause, and being obliged to fly abroad for refuge, his estates were sequestered, and some of them sold. At the restoration, he was reinstated in all his possessions. His only child, a daughter, married John Hollis, duke of Newcastle, who died by a fall from his horse, leaving an only daughter, who married Edward, earl of Oxford and Mortimer.—Bothall, with the other possessions of the family, devolved on their only daughter and heiress, lady Margaret Cavendish Herley, who married William, duke of Portland, in which family the barony of Bothall remains.

Digitized by Google

Digitized by Google

Engraved by Norris from a Sketch by L. Fryer for the Antiquarian Library.

Warkworth Castle, Northumberland.

Published for the Proprietors June 1. 1815. Charles Ward Street.

Digitized by Google

The [illegible] worth lying below it to [illegible] the castle [illegible] looks the town, [illegible] immediately above it. [illegible] Percys, [illegible] the effig[illegible] the [illegible], viz. the [illegible] of Brabant, [illegible] bearings of the family disp[illegible] over the [illegible] side of the castle is [illegible] irregular [illegible] different [illegible] along the [illegible] foot is [illegible] ground [illegible] the [illegible] castle [illegible] wall with [illegible] entrance [illegible] ed by [illegible] is placed on [illegible] an outward moot [illegible] bastion near the centr[illegible] south point. The walls enclose [illegible] area, almost [illegible] are, within which the ancient parts of the fortress are very ruinous.

Warkworth was formerly the barony of Roger Fitz Ri-

Digitized by Google

Digitized by Google

WARKWORTH CASTLE,

NORTHUMBERLAND.

THIS Castle stands on a hill, the town of Warkworth lying below it to the north. The great tower of the castle overlooks the town, being situated on the brink of the cliff immediately above it. This tower owes its origin to the Percys, as appears by the effigy immediately above the entrance, viz. the Lion of Brabant, and by the armorial bearings of the family dispersed over the building. The west side of the castle is formed of various irregular towers and walls of different ages, extending along the brink of the cliff, whose foot is washed by the river Coquet. On the south the ground rises gradually to the height of the rocks on which the western portion of the buildings stand. This side of the castle fronts a spacious platform, and is defended by a high wall with an outward moat. The ancient gateway, and chief entrance to the castle, is on this side, the gate being defended by circular towers and a drawbridge. The eastern side is placed on the brink of a steep declivity, defended by an outward moat and a lofty wall, guarded by a square bastion near the centre, and an angular tower at the south point. The walls enclose a spacious area, almost square, within which the ancient parts of the fortress are very ruinous.

Warkworth was formerly the barony of Roger Fitz Ri-

Digitized by Google

chard, who held it by the service of one knight's fee of the grant of Henry II. It continued in his family for several successive generations. John, the last of this family, who possessed this barony in consideration of certain grants of lands in the southern counties, made over to Edward II. the reversion in fee of his barony and castle of Warkworth, provided he should die without issue male. This reversion Edward III. granted to Henry Lord Percy, from whom these possessions have descended to the present duke of Northumberland.

Digitized by Google

Digitized by Google

Castle Campbell, Perthshire.

Published by the Proprietors Fahnsby by Miller in New Bond Street.

Digitized by Google

CASTLE CAMPBELL, STATHSHIRE.

NOTHING can be more solemn [illegible] majestic than the scenery which surrounds this Castle. [illegible] is situated on a steep [illegible]insulated [illegible] between and [illegible] mountains. From [illegible] called the Castle of [illegible] [illegible] Sorrow. [illegible] their [illegible] it is now [illegible] over their foundations. [illegible] The marquis of Montrose was [illegible] it to be burnt in 1644, and [illegible] never being inhabited by its noble owners.

When or by whom this venerable pile was first erected, is

Digitized by Google

Digitized by Google

CASTLE CAMPBELL, PERTHSHIRE.

Nothing can be more solemn and majestic than the scenery which surrounds this Castle. It is situated on a steep peninsulated rock, between and under vast mountains. From its dreariness it has, for many ages, been called the Castle of Gloom: and the names of the adjacent places are analogous to it; for it stands in the parish of Dolor, is bounded by the glen of Care, and washed by the burn of Sorrow. It, together with the surrounding demesnes, belongs to the noble family of Argyle, who anciently had here their occasional residence; but a considerable portion of it is now fallen down, and other parts are nodding over their foundations. The Tower is yet nearly entire. The marquis of Montrose was its first destroyer, as he caused it to be burnt in 1644, and since then it has never been inhabited by its noble owners.

When or by whom this venerable pile was first erected, is

Digitized by Google

not known; but the ruins plainly shew that it had been designed for a place of strength, and therefore was most probably built in those turbulent days of old when family feuds so unhappily prevailed among the Scotch barons: neither is the precise period known when it came into the possession of the Argyle family.

Here is an extraordinary contrivance for procuring water, under cover: a passage is cut down through the rock to the side of the burn at the bottom of the glen. This passage is said to be, from top to bottom, more than one hundred feet deep, and is six feet wide. The design of it was to get water conveyed or brought up from the burn in time of siege. This seems the more likely, as it appears to have been cut out with steps, which are now mostly filled up with the earth.

Digitized by Google

Engraved by J. Greig from a Drawing by J. Cornell for the Antiquarian Itinerary.

Bovine Castle, principal entrance, Perthshire.

Published for the Proprietors, Mar. 1. 1806 by W. Clarke, New Bond Street.

Digitized by Google

Th[illegible]
the [illegible] Dun, [illegible]
for the [illegible] on [illegible]
[illegible] and the [illegible], [illegible]
mound, or hill. [illegible] Castle [illegible] and
extensive edifice, and [illegible] are pointed [illegible] pe-
ninsula [illegible] which it stands, as a place of [illegible], at
least it must always have been so considered [illegible] ancient
times, when [illegible] was [illegible] different from [illegible]
at present. [illegible]
occupi[illegible]
was [illegible]
[illegible]
[illegible]
[illegible]
have [illegible]
[illegible]
[illegible]
[illegible]
[illegible]

The castle [illegible] walls are
forty feet high, and [illegible] is erected on the
north-east corner, [illegible] it is about eighty
feet in height, but its heavy thickness hinders it from ap-

Digitized by Google

Digitized by Google

DOUNE CASTLE,

PERTHSHIRE.

There is no doubt that the word Doune is derived from the Gaelic word Dùn, signifying a round hill, or rising ground, for the castle stands on high ground, at the conflux of the Teith and the Ardoch, which would always be called the mound, or hill. The Castle of Doune is a very noble and extensive edifice, and nature pointed out the height, or peninsula on which it stands, as a place of great strength; at least it must always have been so considered in ancient times, when the art of war was so different from what it is at present, and it is more than probable that this spot was occupied by some fortification long before the present edifice was erected. This is more than probable, when it is considered that the present castle was built by one of the earls of Monteith, at a time when Monteith was a lordship of regality. It is natural to presume that the family would have called the edifice the Castle of Monteith, after the lordship to which it belonged, but, having called it Doune, we may suppose that this was the ancient name of the spot whereon this building was erected.

The castle is a massive square building; the walls are forty feet high, and ten thick. The tower is erected on the north-east corner, and what remains of it is about eighty feet in height, but its heavy thickness hinders it from ap-

Digitized by Google

pearing lofty. The north-west corner of the castle was formerly used as a residence of the family, as appears by remains of ancient magnificence and ornament still to be traced. The outward walls inclose a spacious square, each side whereof is ninety feet. The great entrance is on the north: the ancient iron gate and bars still remain entire. There are several dungeons on the ground-floor, which appear to have been formerly used as prisons. On each side of the entrance gateway, and after being introduced into the before-mentioned great square, the ascents to the tower, and to the chambers used as a residence by the family, are directly opposite; these were once covered by a roof, supported by stone pillars: the whole is now in ruins. On ascending the stairs leading to the chambers, you enter a lobby that divides the kitchen from the great hall: the hall is sixty-three feet long, and twenty-five feet wide: it is now entirely unroofed. The kitchen has a chimney extending from one side of the room to the other, being supported by a strong arch; it is still entire. On ascending the stairs leading to the interior of the tower, the first room you enter is spacious, with a groined roof, and a large chimney, containing a pillar in its centre in front. This room communicates with the great hall at its north-west corner, and is supposed to have been the family dining or sitting-room. There are several other apartments in the upper-stories of the tower. Descending by a narrow stone stair from the south-east corner of the dining-room by a subterranean passage, you enter a cell, or dungeon, that lies below the north side of the dining-room, into which no light is admitted, except what it borrows from a small room above, through a small square hole in the roof, left for the purpose

Digitized by Google

Digitized by Google

[illegible]

[illegible] as proved by recent [illegible] still be traced. The [illegible] place a [illegible] square, each side of which is [illegible] feet. The [illegible] entrance is [illegible] the [illegible] great gate and have still [illegible] entrance. There are several [illegible] in the room below, which appear to have been [illegible] Outside the entrance gateway, as [illegible] into the before-mentioned [illegible] square, the [illegible] to the tower, and to the east [illegible] are [illegible] by stone pillars [illegible] On ascending the stairs leading [illegible] over a lobby that divides the kitchen [illegible] feet long, and twenty-[illegible] feet eight inches broad. The kitchen has [illegible] one [illegible] of the room to the other, [illegible] by a strong arch [illegible] entire. On ascending the stairs leading to the interior of the tower, the first room you enter is spacious, with a groined roof, and a large chimney, containing a pillar in its centre in front. This room communicates with the great hall at its north-west corner, which is supposed to have been the family dining or [illegible] room. There are several other apartments in the [illegible] of the tower. Descending by a narrow stone [illegible] the south-east corner of the dining-room by a sub[illegible] door, you enter a cell, or dungeon, that lies [illegible] side of the dining-room, into which no light is [illegible] what is narrows from a small room above, through a small square hole in the roof [illegible] for the purpose

Digitized by Google

Engraved by Livingstone & Drawing by L. Clennell for the Antiquarian Itinerary.

Part of Doune Castle, Perthshire.

Published for the Proprietors Mar. 1st 1815 by W. Clarke New Bond Street.

Digitized by Google

Digitized by Google

of preventing suffocation, and to let down the scanty pittance of the captive.

Tradition (and we have nothing more certain to offer) reports that the Castle of Doune was built by Murdac, duke of Albany, and earl of Monteith and Fife; yet the account of the life of this unfortunate nobleman leaves great room to doubt how far it was possible for him to rear such an edifice. At that time, no doubt, the power of such a nobleman was great, and having his dependants and vassals ready at his call, he could do more than many other nobles in a short time, but such a vast building as Doune Castle could not, even with all his powers, have been finished for many years. He was the grandson of Robert the Second, king of Scotland: his father Robert was created earl of Monteith in 1370; duke of Albany in 1398; and succeeded in 1406 to the government of the realm of Scotland, which he retained for fifteen years. In the year 1401, Murdac was taken prisoner by the English at the battle of Homeldon, and detained till exchanged for one of the Percy family, in 1411. On the 3d of Sept. 1420, he succeeded his father in the government, but, being of a weak mind, he resigned at the end of four years, and most likely, if he had had time, he did not possess the ability or disposition to erect so extensive a dwelling as the Castle of Doune: perhaps tradition has given the act of the father to the son. The resignation of the government by Murdac, was followed by an accusation of high treason against him and his two sons: they were tried, together with the earl of Lennox, his wife's father, at Stirling Castle, condemned, and afterwards beheaded.

The Castle of Doune was seized with the other estates of

Digitized by Google

Murdac, by the king, and remained annexed to the crown till the year 1502, when Margaret, the daughter of Henry the Seventh, king of England, was married to James the Fourth, king of Scotland, and got settled on her, in life-rent, the Castle of Doune, and certain lands in Monteith. After the death of James, she married Henry, Lord Methven, a descendant of the unfortunate Murdac, and immediately after the marriage, the queen, with the consent of her son, king James the Fifth, and of her husband, Lord Methven, granted to James Stewart, a younger brother of her husband, and ancestor of the family of Moray, the custody of the Castle of Doune for his life, and which right was some years afterwards converted into a feu to him and his heirs, by the king. This office had been before enjoyed by the family of Edmonstone, of Duntreath, and occasioned a deadly quarrel betwixt the families, which ended in the assassination of James Stewart by Edmonstone, of Duntreath. But James, the son of the above-named James Stewart, obtained full possession of the castle, and was afterwards created lord Doune, by charter in the year 1581. Since this period the castle has been part of the possessions of the earl of Moray's family without interruption.—In the rebellion of the year 1745, Doune Castle was for some time occupied by the rebels, who planted a twelve-pounder in one of the windows, and several swivels on the parapets: these guns were brought from a merchant's vessel which had fallen into their hands. On the castle being quitted by the rebels, an engineer was sent down by government to survey it, intending to have it fortified and repaired, if capable of being made tenable; but it is probable that he made such a report as induced the

Digitized by Google

Digitized by Google

Digitized by Google

Drone Castle, Perthshire

Pl. 3

Published for the Proprietors Mayo 1814 by W. Clarke, New Bond Street.

Digitized by Google

Digitized by Google

ministry to give up the idea. It has since been neglected and suffered to fall to ruin.

The ancient name of the parish of Doune was Kilmadock, which is evidently derived from cill or kil, a Gaelic word, signifying a church-yard, and Madock, a saint who was buried here, and whose place of interment, a most lonely spot, is still pointed out, and near to this place the parochial church formerly stood, but, having become ruinous, a new one was erected in the town of Doune in 1756, and since then the old name of Kilmadock has given way almost entirely to Doune.

The church lies low, but the greatest portion of the grounds in this parish command grand views of Benlomond and the other neighbouring mountains, and a beautiful prospect of the Castle of Stirling, and the fine country that enriches the banks of the winding Forth. Nor is the scenery less beautiful on the course of the romantic Teath, which washes the sides of the castle we have here described, and rolls onward to the picturesque groves of Blair-Drummond, beyond which the eye of the beholder might tire in the almost endless variety of the objects in view, was not its fatigue relieved by the stupendous hills of Tough, Gargunnock, and Kippen, that extend in a noble ridge from east to west, for the space of twenty miles.

The town of Doune is plentifully supplied with springs of soft water, that never dry in the warmest summer. It consists of one street, running from the bridge over the Ardoch a considerable distance west, to a point where the roads from the bridge over the Teith and Callender meet: on this point

Digitized by Google

a neat market-cross is erected, and passing the cross, the streets divide with the roads, so that the ground plan of Doune would form something like the letter Y.

Digitized by Google

Digitized by Google



Engraved by [illegible] from a Drawing by [illegible] Barber [illegible] Library.

Lasley Court, Pembrokeshire.

Published for the Proprietors Jan. 1 by W. Lackington Bond Street.

Digitized by Google

Digitized by Google

Digitized by Google

LANFEY COURT, PEMBROKESHIRE.

Not far from the village of Lanfey are remains of the ancient episcopal palace of the Bishops of St. David's, a favourite spot with most of them. When it first became annexed to the see, is not known, but there is reason to presume that it was at an early period, for Giraldus, relating a stratagem of his namesake, the Castellan, of Pembroke, under Arnulph de Montgomery, says he ordered that a letter, sealed with his own signet, should be found before the house of Wilfrid, then bishop of St. David's, who happened to be in the neighbourhood, as if accidentally dropped, stating that earl Arnulph's assistance would not be wanting (such was the strength of the garrison) for four months to come, which induced the Welch to raise the siege. It is probable that Winfrid's residence was no other than Lanfey. This palace lies low, and cannot be viewed to any advantage. It is a noble ruin, and in a more elevated situation would have a very picturesque appearance. The Chapel was one of its most beautiful parts; the east window still exhibits the

Digitized by Google

most elegant tracery, which induces the supposition that the side windows, though now stripped of their rich mouldings, were of the same character.

Bishop Barlow, in the 38th of Henry VIII. alienated the manor of Lanfey, with the appurtenances, to the king, in favour of his godson, Richard Devereux. Here, for many years, the Devereux family resided; but soon after the attainder of the unfortunate earl of Essex, Lanfey passed into the possession of the family of Orielton.

Bishop Barlow, in a grant of the stewardship of all his manors to the earl of Worcester, mentions that out of Lanfey was paid to the prince a fee farm rent of 13l. 6s. 8d. and the service of leading and the government of all the men and tenants of the said Bishoprick, to serve the prince in war, as often as need shall require.

Digitized by Google

Digitized by Google

Engraved by Kirkwood from a Drawing by B. J. Marshall, of the Antiquarian Itinerary.

Roach Castle, Pembrokeshire.

Published for the Proprietors Jan. 22 by W. Clarke, New Bond Street.

Digitized by Google

[illegible]
those [illegible]
with, [illegible]
of the [illegible]
rises [illegible]
gular points, [illegible] so to embrace [illegible]
the rock [illegible] [illegible]ly inc[illegible]
giving it at [illegible]
Reach [illegible]
tree [illegible]
[illegible]
[illegible]
[illegible]
irre[illegible]
proje[illegible]
ing of [illegible]
the south[illegible] and
[illegible]
six feet in [illegible]

There [illegible] of this castle,
of the family of [illegible] foretold to him
that he should die by the bite of a viper. He, to avoid this

Digitized by Google

Digitized by Google

ROACH CASTLE,

PEMBROKESHIRE.

THIS Castle occupies the south-west extremity of one of those inland rocky ridges such as Pembrokeshire abounds with, running nearly east and west a little to the northward of the church of St. Mary de Rupe; and as the ridge here rises considerably, and its summit broken into various irregular points, the building is formed so to embrace them, that the rock and the masonry seem thoroughly incorporated, giving it at once an air of great singularity and strength.

Roach Castle appears to have been built as a barrier fortress by the Normans or Flemings, and from its situation is well calculated to command the most extensive views by sea and land. At the west end this castle shews a form nearly semicircular; to the north, a plain front; to the east, an irregular side, having the principal entrance with a square projection to the south. It had three stories, each consisting of one large apartment, besides smaller apartments, in the southern projection, having elegantly groined roofs, and handsome oriel windows. The walls throughout are nearly six feet in thickness.

There is a tradition respecting an occupier of this castle, of the family of de la Roche, having had it foretold to him that he should die by the bite of a viper. He, to avoid this

Digitized by Google

death (says the tradition) erected Roach Castle on a bare rock, at a distance from any growth that might be liable to harbour any noxious creature, and there immured himself for years; but a viper, concealed in a fagot, happening to be brought in, was the cause of his death; and on a monument of a crusader, in Langwn church, said to be his, is a representation of a viper twined round his leg or boot.

After passing through several hands, since the reign of Henry VIII. Roach Castle, with part of the territory formerly annexed to it, is now the property of Rees Stokes, esq.

Digitized by Google

Digitized by Google

Drawn & Engraved by H. Harrell for the Antiquarian Itinerary.

Remains of Winchester Palace, Southwark.

Published for the Proprietors Feb 1. 1809 by W. Clarke New Bond Street.

BISHOP OF [illegible]

[illegible]

To [illegible] when [illegible] to [illegible] by [illegible] of land [illegible] quit rent [illegible] barons of [illegible] pounds [illegible] Southwark [illegible] dining [illegible] perfect was [illegible] or near [illegible] by them [illegible] when it was [illegible] Many of the [illegible] this house.

In the civil wars, [illegible] made a prison for the [illegible] and sir Kenelm Digby were [illegible] time; and here the latter wrote [illegible], and diverted himself with chemical [illegible] the making of

Digitized by Google

Digitized by Google

BISHOP OF WINCHESTER'S PALACE,

SOUTHWARK, SURRY.

To judge of the extent and grandeur of this vast pile when perfect, an intelligent spectator need only visit it in its present state of ruin. Neither time nor fire has been able to extinguish the marks of venerable antiquity. It is said by Stowe to have been built in the twelfth century by Wm. Gifford, then bishop of the see of Winchester, upon a piece of land belonging to the prior of Bermondsey, to whom a quit rent was paid, as is evident by a writ directed to the barons of the exchequer in 1366, for the payment of eight pounds due for the late bishops of Winchester's lodgings in Southwark. This Palace was the residence of the prelates during their attendance on parliament, and when perfect was undoubtedly one of the most magnificent of its kind in or near to London. It continued to be occasionally occupied by them till nearly the beginning of the seventeenth century, when it was deserted for the episcopal palace at Chelsea. Many of the acts of the bishops of Winchester are dated from this house.

In the civil wars, Winchester Palace was for some time made a prison for the Royalists. Sir Francis Doddington and sir Kenelm Digby were both prisoners here at the same time; and here the latter wrote his book of *Bodus*, and diverted himself with chemical experiments and the making of

Digitized by Google

artificial stones, as rubies, emeralds, &c. It was sold by the parliament, September the 16th, 1649, to Thomas Walker, gent. for 4380l. 8s. 3d. The park belonging to the Palace was included in the same indenture of sale, but reverting, at the restoration, to the rightful owner, the Palace was demolished, and the site of that and the park leased out and built upon, and is still part of the demesnes of the see of Winchester.

In some of the old plans of London, the buildings of the Palace appear to have formed two court yards or quadrangles' attached to which were various erections and offices for domestics. The principal front is supposed to have been towards the river Thames. On the south, the Palace was bounded by beautiful gardens, decorated with statues and fountains, and by a park very spacious, called Winchester Park: on the east, by the monastery of St. Saviours; and on the west, by the plot of ground called Paris Gardens. The late fire has cleared away most of the more modern buildings, which had been erected on and about the mutilated Palace, and laid more open to view the remains of its ancient walls: their principal length is from east to west, and seem to have been part of the hall and other state apartments. A most curious circular window is likewise exposed to view, which had been for many years entirely hid, except to the curious, being partly blocked up by the roofs of the later erections, and not to be seen except by working through dirt and cobwebs to their tops. This window is composed of a number of triangular compartments centered by an hexagon; within each triangle is the cinquefoil ornament, and the hexagon contains a most beautiful star. Beneath this win-

Digitized by Google

Digitized by Google

Digitized by Google

Drawn and Engraved by [illegible] for the [illegible]

Remains of the Hall, Winchester Palace, Southwark.

Published for the Proprietors Feb. 12. 1819 by W. Clarke New Bond Street.

Digitized by Google

dow are the three ancient entrances into the hall. On the south side the walls are pretty entire, and presents some lofty windows: through this wall an avenue has been cut since the building has been used for commercial purposes. The north front of the hall is nearly destroyed. Two sides of one of the quadrangles are partly remaining, now called Winchester Square, and have long been patched up as warehouses and stables: an abutment of one of the ancient gates was, till very lately, to be seen in an adjacent street. In most of these fragments the remains of windows and arches may still be traced, which sufficiently mark their connexion with the Palace.

A correspondent in the Gentleman's Magazine of the last month, remarks, that "the dreadful calamity which has happened to the buildings occupying this spot, offers to the curious ample room both for the pencil and the pen; and we cannot but remark how the elegant fragment now proudly towers over every other object near, while the rotten walls of modern work lie prostrate beneath it." He likewise adds, "I was informed by a person resident near the spot, that not long previous to the fire an ancient stone vaulted crypt was destroyed under a warehouse, near the south wall of the hall: of its size and character he could give me no satisfactory account, and after the most diligent enquiry I could gain no further information, nor trace to what particular building it belonged."

In the park, abutting on the south of Winchester Palace, sir Wm. Dugdale, in the year 1658, as his workmen were sinking cellars for some new buildings, discovered a very

Digitized by Google

curious tesselated pavement, with a border in the form of a serpentine column.

The *Clink*, or manor of *Southwark*, is still under the jurisdiction of the bishop of Winchester, who, besides court-leet, keeps a court of record on the Bankside, by his steward and bailiff, for pleas of debt and trespass.



Digitized by Google

Digitized by Google

Engraved by Sowerby from a Drawing by [illegible] for the Antiquarian Itinerary.

Hurstmonceaux Castle Sussex.

Published March 1st 1815 for the Proprietor by W. Clarke New Bond Street.

Digitized by Google

The remains of the Castle of [illegible] pleasing part of the county of [illegible] Roger Fynes, who lies buried in [illegible] under a flat stone, ornamented with a brass. [illegible] walls enclose three courts, a large one and two [illegible] paratively small. The entrance to the internal [illegible] under the great gate-house fronting the south; on the north side is the hall.

By a survey of this Castle and domains taken in the reign of queen Elizabeth, and which is still to be seen at Hirtemonceaux, it appears that [illegible] the south, [illegible] full of [illegible] on the east [illegible] the health of [illegible] great quantity of [illegible] of the Castle are [illegible] of the completest [illegible] in the kingdom.

Sir Roger Fynes, who [illegible] was succeeded by his eldest son Sir Richard Fynes, who espoused the lady Joan, daughter of sir Thomas Dacre. he was succeeded in this estate by Thomas, his grandson, who likewise was suc-

Digitized by Google

Digitized by Google

HERSTMONCEAUX CASTLE,

SUSSEX.

The remains of the Castle of Herstmonceaux stand in a pleasing part of the county of Sussex. It was built by sir Roger Fynes, who lies buried in Herstmonceaux church under a flat stone, ornamented with a brass. The Castle walls enclose three courts, a large one and two that are comparatively small. The entrance to the internal parts is under the great gate-house fronting the south; on the north-side is the hall.

By a survey of this Castle and domains taken in the reign of queen Elizabeth, and which is still to be seen at Herstmonceaux, it appears that the moat which encompasses it on the south, west, and north sides, and is now dry, was formerly full of water; but was drained, together with a great pool on the east side, for the purpose of improving the air, as the health of the inhabitants was found to be affected by the great quantity of stagnant water there collected. The walls of the Castle are entirely of brick: it was esteemed one of the compleatest ancient buildings of that material in the kingdom.

Sir Roger Fynes, who erected this edifice, was succeeded by his eldest son Sir Richard Fynes, who espoused the lady Joan, daughter of sir Thomas Dacre: he was succeeded in this estate by Thomas, his grandson, who likewise was suc-

Digitized by Google

ceeded by his grandson, Thomas lord Dacre, who suffered death in consequence of a servant of sir Nicholas Pelham being killed in a fray, which arose from lord Dacre and a party of his friends determining to take a deer on the lands of sir Nicholas: some of them were met by his park-keepers, and the blow for which lord Dacre suffered, and which occasioned the death of the keeper, was given in the absence of lord Dacre.

This estate was purchased from the Dacre family by —— Naylor, esq. who made it his principal residence: he married a sister of the late duke of Newcastle, but dying without issue he left it to his sister, the wife of Wm. Hare, bishop of Chichester, and her heirs. The bishop almost constantly resided here, and it is now the property and seat of Francis Hare Naylor, esq. his son.

Digitized by Google

Digitized by Google

Drawn and Engraved by J. Higham for the Antiquarian Itinerary.

N. Door Wissett Church Suffolk.

Published for the Proprietors Feb. 1. 1817 by W. Clarke Sun Bond Street.

Digitized by Google

NORTH DOOR, W[illegible]

[illegible]

[illegible] village, situated [illegible] the [illegible] Div[illegible] Donwich, about [illegible] from Halesw[illegible] manor of [illegible] was in possession [illegible] and R[illegible] from him it passed [illegible] Norwich, [illegible] in 1120, it was grant[illegible] abbey of Rumburgh.

The Church is a sm[illegible] dedicated to Saint Andrew, and part of it bears [illegible] marks of great antiquity: the site on which it stands [illegible] upied by a more ancient build[illegible] [illegible] rema[illegible]

[illegible]

The [illegible] ular receding [illegible] ars with ornamented capitals [illegible] arch consists of three rows [illegible] billet moulding, which is continued [illegible] the ground: within this moulding and a plain rib is an ornament of united

Digitized by Google



Digitized by Google

NORTH DOOR, WISSETT CHURCH,

SUFFOLK.

Wissett is a small village, situated in the hundred of Blything and deanery of Dunwich, about two miles from Halesworth. In A. D. 1104, the manor of Wissett was in possession of Alan, earl of Brittany and Richmond: from him it passed to Everard, bishop of Norwich, by whom, in 1120, it was granted to the adjacent abbey of Rumburgh.

The Church is a small structure, dedicated to Saint Andrew, and part of it bears evident marks of great antiquity: the site on which it stands was occupied by a more ancient building, of which only the Western part remains.

The Tower at the west-end is circular, such being peculiar to several churches in this country: its erection is attributed to the Danes: the North and South Doors are of early Saxon architecture; but the remainder of the Church, consisting of a body and chancel, having pointed windows, was erected at a later period.

The entrance on the North side is formed by two circular receding arches, supported by four spiral pillars with ornamented capitals, but no bases: the external arch consists of three rows of alternate semi-cylinders of the billet moulding, which is continued from the archivault to the ground: within this moulding and a plain rib is an ornament of united

Digitized by Google

semi-circles running round the arch: the inner arch is decorated with a single zigzag moulding.

This Porch was formerly used as a vestry-room, but is now allotted by a bricklayer, dressed in a little brief authority, for the reception of bricks and lime: the door-way is at present in tolerable preservation, on account of the porch protecting it from the effects of the weather; but the vile purposes to which it is now appropriated renders its speedy demolition almost inevitable.

The Southern Door is decorated with grotesque heads and a zigzag moulding; but this being used as the entrance to the Church, and more exposed, the ornaments are not so perfect.

Digitized by Google

Digitized by Google

Leiston Abbey, Suffolk.

Published for the Proprietors Jones, Sculp by W. Clarke, New Bond Street.

Digitized by Google

[illegible]

[illegible]

Built 1182, by [illegible] of England; [illegible] the first [illegible] inconv[illegible], [illegible] de Ufford, [illegible], erected a [illegible], at a small distance, [illegible] by fire before [illegible]. It was, however, rebuilt, [illegible] nued in a [illegible] till the general Dissolution; the old abbey, [illegible], remained till that time, and had some religious in it: [illegible] the new and [illegible] were dedicated to the Blessed [illegible].

The [illegible] Sax[illegible] dista[illegible] are to [illegible] is broke[illegible] the aisle[illegible] of the transept. [illegible] farmer who lives a[illegible] its ruins, forming a magazine [illegible] parts are converted into stables.

The west end is curiously [illegible] with Gothic arches, of free-stone, neatly inlaid in flint, agreeably to the custom of this county and Norfolk.

Digitized by Google



Digitized by Google

LEISTON ABBEY,

SUFFOLK.

Built 1182, by Ranulph de Glanville, lord chief justice of England: but the first habitation being near the sea, and inconvenient, Robert de Ufford, earl of Suffolk, about 1363, erected a new abbey, at a small distance, which was consumed by fire before 1389. It was, however, rebuilt, and continued in a flourishing state till the general Dissolution; the old abbey, likewise, remained till that time, and had some religious in it: both the new and old house were dedicated to the Blessed Virgin.

The ruins stand in an open country, about four miles from Saxmundham, and have an unfavourable appearance at a distance, but, on nearer inspection, many picturesque parts are to be seen. The church has been very substantial, but is broken into detached masses, except on the side where the aisles are divided by the elegant lofty window of the transept. These aisles are of great service to the farmer who lives adjoining the abbey, in a house built with its ruins, forming a magazine for his grain; other parts are converted into stables.

The west end is curiously ornamented with Gothic arches, of free-stone, neatly inlaid in flint, agreeably to the custom of this county and Norfolk.

Digitized by Google

A fine tower, belonging to the transept, is seen to great advantage from a square area, leading to the apartments of the convent, now an orchard.

The order of this abbey was that of Premonstratensian canons. Before the erection of the new abbey, viz. in the 6 Edward II. A. D. 1312, the abbot obtained a charter for a market and fair here, but both have been long disused. In the new abbey, at the Dissolution, there remained, according to some accounts, fifteen monks; but Willis, in his "History of Abbies," says there were eighteen, besides the abbot.

Digitized by Google

Digitized by Google

Roman Antiquities, Aldborough, Yorkshire.
Pl. I.

Published for the Proprietors Jan. 1 1819 by W. Carlis New Bond Street.

Digitized by Google

ROMAN ANTIQUITIES AT ALDBOROUGH, [illegible]

Aldborough is situated on the south bank of the river Ure, and with Boroughbridge, distant about half a mile, forms one [illegible], containing about one hundred and twenty houses. [illegible] Roman city, but [illegible] indication of [illegible]

The [illegible] pany [illegible] with the [illegible] on the spot.

"The village of [illegible] Brigantium of the Romans, [illegible] nothing now remains, except some [illegible] nearly perfect, and a few other fragments, principally of sculpture. The first pavement which I noticed is of an Etruscan pattern, consisting of alternate rows of stones, black and white, each stone being three quarters of an inch square, with a broad

Digitized by Google

Digitized by Google

ROMAN ANTIQUITIES AT ALDBOROUGH, YORKSHIRE.

ALDBOROUGH is situated on the south bank of the river Ure, and with Boroughbridge, distant about half a mile, forms one parish, containing about one hundred and twenty houses. It was once a Roman city, but little now remains indicative of its former greatness or grandeur.

The artist from whose paintings the plates that accompany this description are engraved, has favored the editor with the following extract from his memorandums made on the spot.

" The village of Aldborough was the Isurium Brigantícum of the Romans, of whose magnificence nothing now remains, except some tesselated pavements nearly perfect, and a few other fragments, principally of sculpture. The first pavement which I noticed is of an Etruscan pattern, consisting of alternate rows of stones, black and white, each stone being three quarters of an inch square, with a broad

Digitized by Google

border of larger tessela of a brownish brick. The ornamented portion measured nine feet in length, and five feet three inches in breadth. At the same house where I saw this pavement, is preserved a small Roman capital of the Corinthian order, and of most excellent workmanship, which was dug up in the neighbourhood. At another house, a few doors off, kept by two old maiden ladies, one of whom is a dwarf, the other an intelligent person and very civil, I saw two more tesselated pavements, both nearly close together and in one room: this room being suitably furnished, gave great character and effect to the pavements: one of these is principally red and white, of a lozenge pattern, edged with a border or string of black. In a corner of this room are broken pieces of Roman pottery, principally portions of urns of large dimensions; here likewise is a volute belonging to an extraordinary large capital, and part of a column, perhaps of the same, on which is an inscription, just legible, thus translated: THIS TO THE EMPEROR TRAJAN, THE BEST, HAPPY, AND AUGUST PRINCE, IN HIS TWENTIETH CONSULATE. In the garden stands a Roman altar of good workmanship, with an inscription which I could not make out. On the east end of the church wall is a stone worked into the wall, with a figure on it well designed, but much mutilated, of undoubted Roman sculpture.

"The boundaries of this ancient city may still be traced, but with difficulty; the walls being entirely removed and the ditches levelled, generally indeed ploughed up or built upon."

This village sends four members to parliament, under the names of Aldborough and Boroughbridge. They do not, like

Digitized by Google

Digitized by Google

[illegible]

[illegible] In the garden stands a [illegible] with an inscription [illegible] On the east end of the church wall is a stone worked into the wall, with a figure on it well designed, but much mutilated, of undoubted Roman sculpture.

"The boundaries of this ancient city may still be traced, but with difficulty; the walls being entirely removed and the ditches levelled, generally indeed ploughed up or built upon."

This village sends four members to parliament, under the names of Aldborough and Boroughbridge. [illegible] like

Digitized by Google

Engraved by Wm. Lyon from an Antiquity by [illegible] for the Antiquarian Library.

Roman Antiquities Aldborough, Yorkshire.

Pl. 2.

Published under the Proprietors' Sanction by W. Lyon, New Bond Street.

Digitized by Google

Digitized by Google

Steyning and Bramber, in Sussex, consist of one paltry street; or like Weymouth and Melcombe, in Dorsetshire, unite in chusing four members, but are styled separate and distinct boroughs, without arms or corporations, and almost destitute of every thing else but representatives. A bailiff, appointed at the court leet of the lord of the manor, is the returning officer, and the right of election is in sixty-four housekeepers paying scot and lot; these houses are almost all the property of the Newcastle family.

Aldborough, or Oldborough, was anciently a distinguishing name from Newborough, now Boroughbridge: in this part of the village are three stones, called the Devil's Bolts, or Arrows, by the vulgar, about which there are several current legends. These stones are of considerable height and four square, of a pyramidal form, but flat at the top; they stand nearly in a line from north to south. The south and middle stones are about twenty-five feet above the ground, fluted towards the top, but not regularly: these grooves are traditionally stated to be occasioned by the rain trickling down them, and in the course of time forming channels. The sides of both these pillars are each about four feet wide near the bottom, but diminish towards the top. The northernmost stone is broader and shorter than either of the others, being full six feet wide on two of its sides, and not above nineteen feet in height.

Between this village and the borough town of Rippon is a large and beautiful mansion, called Newbie, built by the late Sir Edward Blackett. The park extends to the banks of the Ure, and laying low, is sometimes partially overflowed by that river, which coming down from the hills not far distant, and

Digitized by Google

through a marly loamy soil, enriches the earth in this neighbourhood in a most astonishing manner. Sir Edward spared no cost in the erection of the edifice, which was from a design by Sir C. Wren, and the situation being good, the whole has a delightful effect. The prospects from the house are beautiful, over a rich country, almost to York, with the river winding its course nearly the whole way.

Digitized by Google

Digitized by Google

Engraved by [illegible] from a Drawing by [illegible] for the Antiquarian Repository.

Godmanham Church, Yorkshire.

Published for the Proprietors Mayr 1809 by W. Jarkin New Bond Street.

Digitized by Google

Digitized by Google

Engraved by [illegible] from a Painting by [illegible] A.R.A. for the Antiquarian Society.

Godmanham Church, Yorkshire.

Published for the Proprietors Mayfair by William Newland Street.

Digitized by Google

[illegible]GHAM, [illegible]
[illegible] antiquity, [illegible]
[illegible]
[illegible]
village; and [illegible]
from [illegible]
lington, to [illegible] Hatfield [illegible]
a Roman [illegible]
ancient [illegible]
[illegible]
in [illegible]
York,
Camden [illegible]
[illegible]
of the Pagan [illegible]
Saxon [illegible]
and temple [illegible]
less [illegible]
of nature, [illegible]
constitute land [illegible]
[illegible] the whole county of York, [illegible]
[illegible] as actual [illegible] It was [illegible]

[illegible] Duke [illegible]
[illegible] to the
[illegible]
[illegible]
[illegible] [illegible]
[illegible] [illegible]
[illegible] [

Digitized by Google

GOODMANHAM,

YORKSHIRE.

GOODMANHAM, formerly Godmundingaham, is a place of great antiquity, although hitherto very little noticed by antiquaries. If we believe the 17th Iter of Richard of Cirencester, the celebrated Ermyn-street, must have passed this village; and it is probable that, as the Roman road went from Petuaria (Brough), it run, by Londesborough and Millington, to that from Flamborough to York. Drake places a Roman station at Londesborough, which answers to the ancient appellation, Delw Koedh, *Delgovitia*, or "wood of idols," as some interpret this name. Godmundingaham is in the East-Riding of Yorkshire, about sixteen miles S. E. of York, and only a few miles from Wrighton and Newbald. Camden makes Wrighton, called by Leland "a great uplandische village," to be the ancient *Delgwe*, or "statues of the Pagan gods;" and observes, that adjoining it is the Saxon village of Godmundingaham, celebrated for its oracle and temple of the gods, whence it derived its name: doubtless it contained a temple of Hertha, the symbolical power of nature, which was chiefly worshiped by the Angles, who constituted and inhabited the kingdom of Deira, then including the whole county of York, and a considerable portion of the adjacent counties. It was the flaxen-haired youths of

Digitized by Google

this kingdom, who were sold for slaves at Rome, (all the Saxons originally sold their children or friends in like manner), which gave occasion to the pure and pleasing tale of Pope Gregory's resolution to convert the "angels," inhabitants of this isle. From Tacitus we learn that the Angles had a benign deity, whom they worshiped under the appellation of Hertha (earth). They dreaded an evil being, whom they called Faul, or Loke, the calumniator of the gods. They fancied a female existence, (and to their honour it must be recorded, that they always paid the utmost respect to the fair sex), which they called Elf; and doubtless considered her very handsome, as they complimented their own ladies on resembling her. This goddess, however, like those of classic celebrity, did not remain a vestal; at least we infer this from the presumption that she was the mother of the numerous brood of the same light-bodied personages, the fairy elves, who make such a respectable figure in the later regions of Gothic poetry and romance.

Gough alledges, that the Saxon, or rather Anglian idols at Godmundingaham, "may have been Druidical stone pillars, inclosed in arches of the same, which is the meaning of Bede's *septa*." This conjecture is unsupported by any probability, and is directly contrary to well-ascertained facts. The religion of the Druids had vanished before the victorious arms of the Saxons, and their oaken godships had been many years sent "to plough the billowy main," instead of cherishing the mystic mistletoe in the solitary forest. Nevertheless, it is more difficult to invent even the most absurd system of religion than any implement of industry; but the northerns brought their own religion with them, and consequently did

Digitized by Google

Digitized by Google

Digitized by Google

Engraved by [illegible] from a Painting by [illegible] for the Collegiate Library.

W. End, Godmanham Church, Yorkshire.

Published for the Proprietors May 1.st, by W. Earle New Bond Street.

Digitized by Google

Digitized by Google

not require that of the conquered Britons, their prisoners. Superstition, indeed, is the most fecund thing in nature; and no effort, human or divine, has hitherto been sufficient to render it abortive. The Saxons, therefore, were more likely to increase than diminish the number of their gods with the progress of events, and influx of good fortune. Warriors, also, are generally either very superstitious, or very pious, and hence the magnificence and splendour of the worship at this temple. Even so late as the beginning of the last century, vestiges of idolatrous devotion were here still visible. The present church, which exhibits such exquisite specimens of the architecture prevalent in the Anglo-Saxon ages, "in all probability," says Drake, "stands on the very site of the ancient Pagan temple; the ground will allow of it, being a fine sloping dry hill." It was a semicircle about two hundred and sixty yards in diameter, divided into a great many apartments, some of which seem to have been peculiarly adapted to the worship or mysteries of the heathen deities; others to have been places of reception for the worshiping multitude; and the rest appears as if either appropriated to altars where the victims themselves were slain, or offices for holding the sacred instruments of sacrifice: subservient to the latter purpose, is a place one hundred and fifty yards long, about twelve or fourteen broad, and eight deep, except at the east, where from this bottom a hill, or mount, rises at least eight or nine fathoms perpendicular. From this elevation one easily surveys the whole area, which seems to have been more particularly set apart for the worship of the chief idol, as the hill is artificial. The hollow part seems to have been divided into two squares, with only

Digitized by Google

a small space left between them. Besides this mount, two other divisions were especially appropriated to worship; each of which extend about sixty yards by twelve or fourteen. But the places apparently designed for the accommodation of the pious devotees are very numerous, and are seen over the whole ruins, although of very different forms and dimensions. In general, the compartments are mostly inclined to be round or oval, and some are square; but the size is very dissimilar, perhaps corresponding to the rank of the occupant, some being only six, seven, or eight yards in circumference, while others are twelve, fifteen, or twenty. Considerable quantities of stone have been dug out of this heretofore far-famed place, which is now called the *Howes*. Adjoining on the south is a field of ten or twelve acres, called Chapel Garthends; on the north side, the foundation of a wall was seen, where it united the two extremities of the semicircle; but all the semicircular parts seem to have been secured by a mound or rampart of earth.

These appearances perfectly correspond with the mode of worship, according to all records of the northern antiquities. In a private chapel, which was regarded as the holy place, were fixed on a kind of altar the three principal gods to whom sacrifices were offered: Wodin, or Odin, holding a sword; Thor on his left, wearing a crown and sceptre, with a club in his hand; Frea, or Friggo, the wife of Wodin, having the attributes of the goddess of pleasure, stood on the left of Thor. Around these idols were arranged the victims to be sacrificed. Opposite to this chapel, another altar was raised, and covered with iron, in order that the fire, which was to burn there continually, should not damage it. On this altar

Digitized by Google

Digitized by Google

[illegible]

[illegible] Frigga, the wife of Woden, having the [illegible] gold [illegible] of plaustro, stood on the left of [illegible] these [illegible] were arranged the victims to be [illegible] to this chapel, another altar was raised, [illegible], in order that the fire, which was to burn there [illegible], should not damage it. On this altar

Digitized by Google

Engraved by [illegible] Parkes [illegible] Hall [illegible] Bond Street.

Interior of Godmarham Church Yorkshire.

Published for the Proprietors Morris Jun. & W. Clarke New Bond Street.

Digitized by Google

Digitized by Google

was placed a brass vase to receive the blood of the victims: adjoining it was a brush, which was used to sprinkle the blood over the worshippers,—the same as holy water is now dispersed in Roman Catholic churches. In another chapel was a deep pit, into which the victims were cast after the sacrifice. Vestiges of some of these parts may even be observed in the annexed views, particularly at the west end, and also in the still-existing mounds and pits apparent on the south-east side of the church.

In the first ages of the world, all altars were in open places, as it was deemed irreverent to confine the gods to any part; but after the worship of Odin, about the third century of the Christian era, had gained the ascendancy over the other superstitions in the north, altars were enclosed, and latterly edifices were erected, in which their gods were regularly worshipped. Hence we perceive that Gough's erroneous interpretation of the Saxon ꝑiȝbeꝺ or ꝑeoꝼeꝺ ꝥaꝼ heꝺenan ȝylꝺeꝼ, into "gods or worship," instead of "altars of the Pagan gods or idols," and þeȝum ꝺe hi ẏmbꝼeꝛꝛe pæꝼon, "*Hedges* wherewith they were inclosed," instead of "*high* fences or enclosures surrounding them," not only perverts the meaning of words, but conveys a very false idea of the grandeur and art which were displayed in this temple. The word heȝe, which has been rendered *hedge*, is derived from heȝ, *high*, and perfectly corresponds with the original Scythian notions of height or elevation, which that people conceived peculiar to their country, as a supposed race of mountaineers, the direct descendants of Noah.

Digitized by Google

We learn from Bede, the sole authority on the subject, that when the high-priest, or Arch-Flamen, (sometimes very absurdly called Pontifex, *i. e.* Bridge-reeve, after the Romans), Cæfi, or Coyfi was converted to Christianity by Paulinus, on his return to this temple, he was the first to commence its destruction, by throwing a spear at it, and afterwards burning it and all its *high* enclosures. The situation of this idolatrous structure presents much analogy to the "high places" so often mentioned in the scriptures. Had the temple consisted only of Druidical stones, it would have been equally vain to strike it with a spear, or attempt to burn it. There can, indeed, be no doubt that it contained some of the best structures of that age, when very little stone was used for building, and when even the palaces of princes were not unlike the huts of Russian boors at the present day, formed of blocks of wood, or trees laid one above another, without windows, and much of them open in the roof to let the smoke go out and the light come in.

On the demolition of the idols, a Christian church, as usual, was immediately erected here, and Dr. Stukeley asserts that the identical font in which Paulinus baptized Cæfi is still extant in the present church. The same writer affirms that the actual walls of the church were erected by Paulinus, at the same time, about 630. But, however this may be, it cannot be doubted that some parts of them, at least, were constructed long before the Norman conquest, as they bear much internal evidence of high antiquity. The small extent of the original building, and the extreme massiveness of the walls, are circumstances which tend to prove that the church must have been built in an age when pomp and science were

Digitized by Google

Digitized by Google

[illegible] the sole [illegible] of [illegible] Arch-Flamen [illegible] very [illegible] Pontifex, i. e. Bridge-[illegible] the [illegible] Cæfi was converted to Christianity [illegible] Paulinus, [illegible] returning this temple, he was the [illegible] destruction, by throwing a spear at it, and afterwards burning it and [illegible] Dorres. The situation of this idolatrous [illegible] present [illegible] analogy to the "high places" so often [illegible] scriptures. Had the temple consisted only [illegible], it would have been equally vain to strike [illegible], or attempt to burn it. There can, indeed, [illegible] that it contained some of the best structures of [illegible] very little stone was used for building, and [illegible] of princes were not unlike the huts of [illegible] present day, formed of blocks of wood, [illegible] another, without windows, and much [illegible] the roof to let the smoke go out and the [illegible]

On the demolition of the idols, a Christian church, as usual, was immediately erected here, and Dr. Stukeley asserts that the identical font in which Paulinus baptized Cæfi is [illegible] in the present church. The same writer affirms [illegible] the actual walls of the church were erected by Paulinus, [illegible] about [illegible] But, however this may be, it [illegible] that some parts of them, at least, were [illegible] before the Norman conquest, as they bear [illegible] evidence of high antiquity. The small extent [illegible] building, and the extreme massiveness of the walls, are [illegible] circumstances which tend to prove that the church must have been built in an age when pomp and science were

Digitized by Google

Interior of Godmanchin Church, Yorkshire. Pl. 2

Published by the Proprietor, Jan. 1st 1811, W. Wood, Stockbridge, Ont.

Digitized by Google

Digitized by Google

but little known. In the accompanying views, some remains of finely-ornamented circular arches are seen, either blocked up or hidden by a buttress, as appears in the west end of the church. Admitting, therefore, the ingenious theory of King respecting the origin and progress of arches, the seemingly gratuitous assertion of Stukeley may be true, although certainly unsupported by any written evidence. It appears, indeed, unquestionable that the invention of the arch in building took place only a little more than two centuries before Christ. At first the arch was entirely plain, but in the course of three or four centuries it became fashionable to decorate it with mouldings: these were varied according to the mechanical skill and taste of the age. As all fashions must have their beginning, middle or climax, and their decline and fall, we can easily believe that the style of ornamenting public buildings and churches must have experienced a similar fate. On this ground it is not incredible that the fashion of ornamenting circular arches, which began in the second or third centuries, might have attained its climax in the seventh, that the embattled, billet, zigzag, nailhead, cable, and other mouldings, were then universally adopted, and that from this period their use gradually declined, till the arch properly so called was entirely disused in the beginning of the twelfth century, and triangular openings over doors and windows assumed its place. As the Angles were among the most acute and ingenious of the Saxon tribes, and as they had enriched themselves at the expense of the Britons, it is not improbable that the vast structure which here occupied above one-seventh of a mile, and contained temples for oracles, gods, altars for sacrifice, and apartments

Digitized by Google

for priests, &c. had some regularly built edifices within its sacred precincts. On this supposition, which is certainly much more probable and rational than the conjecture of its being only druidical stones, the erection of a church from the ruins could be no very arduous task. It may therefore be inferred, that Godmundingaham church might have been built in the days of Paulinus, then archbishop of York, and afterwards bishop of Rochester; but we should hesitate much in asserting positively, with Stukeley, that it was really erected at that period.

With respect to the font, there can be but one opinion on the subject, which every reader who casts his eye on the different views of it, will be perfectly able to form. In the first place it is not absolutely certain that Paulinus, a Christian missionary to a Pagan people, ever used a regular font, (tradition says he used the river Swale) and least of all that he actually baptized the Arch-Flamen, Cæfi, in one. In the next place, if he really did use a font, there is no evidence whatever that this is the identical one which he used on that occasion. As fonts are not very portable things, we cannot suppose that they were more numerous than churches, and the latter could not be very abundant only about twenty-five years after the first introduction of Christianity. Paulinus, indeed, might have a font in his metropolitan church of York, but it is not very likely that such a font should be removed to Godmundingaham, although the archbishop himself was obliged to abandon that part of the country in consequence of the incessant warfare. Neither are the sculptured ornaments of a character to suggest any very remote origin, and in this respect they are greatly inferior to those on the font

Digitized by Google

South Lady Johnsonian Church Yorkshire

Published by the Proprietors, Lancaster Hall, Lincoln Street.

Digitized by Google

[illegible]

[illegible] the conjec[illegible] [illegible] may therefore [illegible] have been [illegible] archbishop of [illegible] and [illegible] Ro[illegible] we should [illegible] much positively, [illegible] that it was really erect[illegible] [illegible]

[illegible] font, [illegible] can be but [illegible] opinion [illegible] [illegible] who [illegible] his eye on the dif[illegible] [illegible] in form. In the first [illegible] Paulinus, a Christian [illegible] regular font, [illegible] river Swale and east of all that he [illegible] Arch-Flamen, Coe, in one [illegible] [illegible] a font, there is no evidence [illegible] one which he used [illegible] that [illegible] As fonts are not very portable things, we cannot [illegible] that they were more numerous than churches, and the latter could not be very abundant only about twenty-five [illegible] after the first introduction of Christianity. Paulinus [illegible] need, [illegible] have a font in his metropolitan church of York, [illegible] very likely that such a font should be removed [illegible] Saxonism, although the archbishop himself was [illegible] that part of the country in consequence [illegible] warfare. Neither are the sculptured ornaments of a character to suggest any very remote origin, and in this respect they are greatly inferior to those on the font

Engraved by J. Craig from a Painting by G. Arnald A.R.A. for the Antiquarian Society.

South Door, Godmanham Church, Yorkshire

Published for the Proprietors June 2. 1815 by W. Clarke New Bond Street.

Digitized by Google

Digitized by Google

in St. Martin's, near Canterbury. The top of it is evidently modern, and can have no pretensions to great antiquity. Independent of the comparatively modern architectural ornaments, the flat-pointed arch and crockets, the inscriptions sufficiently prove it to be no Saxon work; the latter consist of the familiar invocation to the Virgin Mary, *Ave Maria, plena gratia, &c.* and over it an old English rhyming line, of which only a part is legible, "... it ma be saied—of yor charete—pra for them y^t y^u font may^d. [Robert de vyngpson, Robert appylton]—wyht owt t.... yty." Below these lines are shields with cross keys, a bar, three estoils, &c. belonging to the arms of different families; the usual initials of the Saviour, and "hely-lade," are on the other four sides of this octangular stone font. The rosettes, quatrefoils, and trefoils with which it is covered will be generally conceived to indicate its fabrication in the age when the roses of York had gained the undisputed regal ascendancy.

Goodmanham, although originally a place of very considerable extent, and giving name to a district, is now a small parish, containing only about two hundred inhabitants. The living, or rectory is valued at 12l. 11s. 8d.; and the patronage latterly has been in H. Egerton, A. M. In Domesday-book it is often mentioned, and part of its lands lay even in the West Riding, and in different hundreds.

The destroying spirit which actuated the Normans occasioned the spoliation of Godmundingaham, a place venerable for its antiquity and powerful by its wealth. The lands and revenues of its church were parcelled out to hungry Normans.

Even so early as the time of Richard the First, we find, by a letter of king John, dated Feb. 27, in the fifth year of his

Digitized by Google

reign, that Roger Fitz-Roger gave an oxgang of land in the territory of Godmundingaham to the Benedictine nunnery of Thikerid, Thikehead, or Thicket; and his sister, Emma Hays, gave another. In the time of Edward the First, John de Hoveden, or Howden, gave five oxgangs of this territory to Alreton, or Ellerton Abbey, and also the advowson and patronage of the nave of Godmundingaham Church, with all services, suits, &c.: all these grants were confirmed by his nephew, German Hay, of Acton, when "our glory passed away."

Goodmanham now belongs to the prebend of Fridaythorpe. In the escheat rolls of the 13th of Edward the First, four caracutes of land are mentioned as belonging to this district, or parish, which were given to the see of York in the famous grant of Ulf, son of the Saxon Prince Torald, who, it is said, lived in the west part of Deira. The parish is partly situated in the liberty of St. Peter, of York, and partly in Holme Beacon division, in the Wapentake of Harthill. The church is dedicated to All Saints.

Digitized by Google

Digitized by Google

Engraved by [illegible] from a Sketch by [illegible] for the Antiquarian Library.

Newbald Church Yorkshire.

Published for the Proprietors April 1st 1815 by W. Jackson Bond Street.

Digitized by Google

[illegible]

E. 18[illegible]

NEWBALD, [illegible]
Neobalde, [illegible]
notice of an [illegible]
of being [illegible]
internal [illegible]
its situation [illegible]
Weighton, he is [illegible]
which passed from [illegible]
and the nature of the [illegible]
probable, if not [illegible]
ized, [illegible]
ha[illegible]
now [illegible]
of thi[illegible]
chapter [illegible]
with thirty [illegible]

As the [illegible] energy
of beneficence [illegible] particu-
larly noticed [illegible] subsequent
writers, and [illegible] a very few
exceptions, have not condescended [illegible] the name or
existence of such a place, although it contains, as the [illegible]
demonstrate, some of the most exquisite remains of Saxon

Digitized by Google

Digitized by Google

NEWBALD,

EAST RIDING, YORKSHIRE.

Newbald, Newbold, Nieubolde, Niubolde, Niubode, or Neobalde, like Godmundingaham, has hitherto escaped the notice of antiquaries; and although it has not the honour of being recorded by Bede, it nevertheless possesses much internal and most unequivocal evidence of great antiquity. Its situation between North Cave and Weighton, or Market Weighton, being either on or near the great Roman road which passed from Lincoln, by Petuaria (Brough), to York, and the nature of the surrounding country, render it highly probable, if not absolutely certain, that a British, a Romanized, or a Saxon village has existed here since the first inhabiting of our island. Of its extent and character no record now remains; but in king Edgar's deed of collation, or grant of this town, dated 963, in the archives of the dean and chapter of York, it is mentioned as a "celebrated place," with thirty houses, &c.

As the vigilance of cupidity sometimes surpasses the energy of beneficence, it is not surprising that Newbald is particularly noticed in Domesday-book. Yet most of the subsequent writers, and more particularly topographers, with a very few exceptions, have not condescended to record the name or existence of such a place, although it contains, as the plates demonstrate, some of the most exquisite remains of Saxon

Digitized by Google

architecture. The silence respecting Newbald is, in some respects, remarkable: even in the parliamentary report on the distribution of queen Anne's bounty to augment small livings, it appears that since 1762 there is no return of this vicarage; nor is its probable amount, nor that of the population, given in this official document, although printed in May 1815. This negligence cannot be extenuated by the circumstance of North Newbald being a prebend, as it furnishes a nominal dignity without the substantial means of supporting it, and thus gives an implied sanction to the most illiberal representations of church livings.

In the population act of 1801 there were then 517 inhabitants in North Newbald; and in South Newbald, a hamlet to the preceding, 144: according to the returns in 1811, this parish had increased about one-fourteenth of its entire population, having altogether 706 souls, of whom 153 belonged to South Newbald. In this case, it appears that the vicinity of the church is favourable to population; for although the poor's rate is 10s. 6d. in the pound in North Newbald, and only about half that amount in South Newbald, yet the number of inhabitants has increased more in the former than in the latter.

The church of Newbald is dedicated to St. Nicholas, who performs the part of Hymen and Neptune in the papal theogony. Over the door-way, as seen in the plate, is an elegant statue of this wonder-working personage, but so mutilated, that it would be impossible to say for whom it was designed were it not seated within a shell formed of Saxon architectural mouldings. It is true similar emblems, and every thing respecting fish or fishing were frequently used as symbols of

Digitized by Google

Digitized by Google

Digitized by Google

Engraved by [illegible] from a Drawing by [illegible] for the Antiquarian Cemetery.

Interior of Newbald Church, Yorkshire.

Published for the Proprietors April 1st by W. Clarke New Bond Street.

Digitized by Google

Digitized by Google

Christianity in the early apostolic ages; but it is a remarkable fact, that statues or busts of the Saviour, or of his apostles are in all countries much more rare and less esteemed than those of the men or women canonized by the popes. It is very seldom that a Romanist devotee ever worships Christ or any of his apostles, while the Virgin Mary and the saints are the objects of incessant adoration.

But the life and miracles of the renowned St. Nicholas may contribute to illustrate the history and antiquities of Newbald: he was born in Myra, a city of Lyria; his parents being wealthy and advanced in years, his birth, like that of Isaac, was deemed a gift from heaven, in consideration of their charity to the poor. This circumstance is particularly dwelt on, as the authors of these ghostly legends, being very honest, ingenuous gentlemen, never suffered any good to go unrewarded even in this life, particularly when it might turn to the interest of their party. The young Nicholas, therefore, must be very good and very pious; and although Samuel was justly called the "son of prayer," yet the only pleasure which this child enjoyed, say the legends, was praying in the church when only in his fifth year! His parents dying when he was young, left him a large fortune; and the first use which his holy biographers record that he made of it, was to portion three daughters of a decayed gentleman in his native city. His manner of doing this, say his infallible historians, was something singular; in which, however, they are not perfectly agreed: but the general tradition alleges, that he secretly gave them, one after another, purses of money as opportunity served, or when he was tired of them. These purses, which the damsels found in their beds, and pretended that they knew not whence they came, but that

Digitized by Google

they were the gifts of Providence (an artifice practised even in the present age), soon procured them husbands. Their father, however, not quite satisfied with the tale, determined to watch, and caught Nicholas with the purse for the last of his chaste virgin daughters. This very simple and natural procedure, having received a spiritual gloss, has insured the tender-hearted Nicholas the suffrage and devotion of all the pious Catholic dames of Christendom during the last thousand years. Some ill judging Myrians, indeed, seem to have formed different opinions of Nicholas' motive for throwing money through the window of a young lady's bed-chamber, as he afterwards found it necessary to embark for Palestine. The very voyage presented an opportunity too propitious for miracles to be neglected; accordingly several tempests arose, and would have wrecked the vessel had not Nicholas as often allayed them. Hence he became the patron god of seamen, whom he still protects, and only a few months ago saved the lives of some Spanish sailors by means of a heretical English jolly boat and her crew. After visiting the Holy Land, he went to the identical cave in which Joseph and Mary rested on their flight to Egypt. To complete the measure of his penance, and render him an accomplished saint, he next became a monk, and retired to a monastery many years before any such places were in existence; but was recalled by a miracle, (that is, returned from his exile), and made bishop of his native city. During the time of his consecration he restored a child to life that had been burnt to death. He braved the persecution of Licinius; opposed the Arian heresy; attended the council of Nice; and performed so many miracles, that he was called the Thaumaturgus of his age. He restored many children to life; (giving life to

Digitized by Google

Digitized by Google

Engraved by Sorry from a Sketch by [illegible] for the Antiquarian Itinerary.

S. Door, Newbald Church, Yorkshire.

Published for the Proprietors, Apr. 1, 1815, by W. Clarke, New Bond Street.

Digitized by Google

[illegible] indeed, [illegible] immense [illegible] bread; and, [illegible] powerful [illegible] lives of [illegible] seizing the [illegible] liberty [illegible] but this is [illegible] he abandon [illegible] tired to the [illegible] prior [illegible]

In 1187, when [illegible] ravaged [illegible] Bari, [illegible] magnificent [illegible] daily [illegible] the Romans [illegible] pays [illegible] Mera, and there are few [illegible] and still fewer [illegible] his matrimonial [illegible] gods of Rome, [illegible] fervent worship [illegible] visited the churches on the Continent [illegible] to this [illegible] the altar of St. Nicholas [illegible] some husband's dame of [illegible] pointing [illegible] her fervid prayers, and [illegible] Some always [illegible] the right side [illegible] altar, some on the left, [illegible] front. The [illegible] are worn in the stone steps [illegible] to Nicholas [illegible] all the churches of France, Italy [illegible] or Portugal [illegible] lent, but irrefragable testimonies [illegible] the frequent [illegible] and prayers which are tendered to him, and [illegible] asked knees

Digitized by Google

Digitized by Google

children, indeed, seems to have been his great forte), fed an immense multitude, during a famine, with a small piece of bread; and, being a brawny, powerful man, he saved the lives of three innocent persons about to be put to death, by seizing the executioner's weapons, and setting the men at liberty. Nicholas had also the power of ubiquity; but this is candidly admitted to be only a vision. Finally, however, he abandoned his see, (certainly not a very faithful act), retired to the monastery of Sion, and died in 327. The emperor Justinian built a splendid church to his memory.

In 1087, when the Turks ravaged Lyria, his sacred remains were raised, and carried to Bari, in Italy, where, in a magnificent church, his sepulchre daily performs a prodigious number of miracles. The Greek, like the Roman church, pays great devotion to the bishop of Myra; and there are few large towns in Europe without a church, and still fewer cathedrals without an altar, dedicated to his matrimonial godship, St. Nicholas. Of all the modern gods of Rome, there is not one who receives such hearty or fervent worship as Bishop Nicholas. They who have visited the churches on the Continent can bear testimony to this truth: at the altar of St. Nicholas, early and late, some husbandless dame, or languishing spinster, may be seen pouring forth her ferrid prayers, and invoking a matrimonial purse from his sanctity. Some always place themselves on the right side of his altar, some on the left, and others in the front. The hollows which are worn in the stone steps of the altars to Nicholas in almost all the churches of France, Italy, Spain, or Portugal, are silent, but irrefragable testimonies of the frequent devotions and prayers which are tendered to him, and often on the naked knees.

Digitized by Google

Many more miracles and wonders are recorded of this Nicholas; some of which are said to be delineated on a font in Winchester cathedral. But, whatever may have been the devotion paid to this saint in Winchester by the amorous Gevissæ, or Jutes, and to his pretended miracles, it is certain that the Angles, even before their conversion, and consequently not less so after it, were a much more modest race, and adhered strictly to that law of nature which is so admirably defined by St. Paul. It is a truth which ought, indeed, to be familiar to every Englishman, that the Angles and the greater part of the Saxons were, in this respect, a very peculiar people, and that this peculiarity has been transmitted unimpaired through more than twelve centuries. The Angles were very devout to *Gefione*, their goddess of virginity and chastity, and paid her honours which were quite unknown in other countries. The goddess of an opposite office, Frea or Frigga, the northern Venus, was no less different from the Venus of the Greeks and Romans; and although avowedly the goddess of pleasure and love, she was a most faithful wife, who "wept incessantly for the absence of her husband, Odrus, and her tears were drops of gold." This peculiar character of conjugal fidelity exalts the mental powers and virtues of these our ancestors to the highest degree. Even the very idea has something of Christian purity in it long before these people were favoured with the light of the gospel. In all ages and in all countries we may form correct notions of the predominating sentiments of the people by the attributes of their gods, and their religious opinions. The good and virtuous have always good and beneficent deities; the bad and maliciously wicked always have gods which are the images of their own evil

Digitized by Google

Digitized by Google

[illegible] practices and [illegible] are said to be [illegible] [illegible] [illegible]. But, whatever [illegible] [illegible] [illegible] paid to [illegible] in Winchester by [illegible] [illegible], and to [illegible] pretended [illegible], it [illegible] that the Angles, even before their con[illegible] [illegible] no less so after it, were a much [illegible] and adhered strictly to that law of na[illegible] [illegible] defined by St Paul. It is a [illegible], indeed, to be familiar to every English[illegible] [illegible] the Angles and the greater part of the Saxons [illegible] respect, a very peculiar people, and that the[illegible] [illegible] been transmitted unimpaired through [illegible] [illegible]. The Angles were very devout [illegible] [illegible] virginity and chastity, and paid her [illegible] unknown in other countries. The [illegible] Frea or Frigga, the northern [illegible] different from the Venus of the Greeks and Romans; and although avowedly the goddess of pleasure and love, she was a most faithful wife, who "wept incessantly for the absence of her husband, Oderus, and her tears were drops of gold." This peculiar character of conjugal fidelity exalts the [illegible] powers and virtues of these our ancestors to the [illegible] degree. Even the very idea has something [illegible] [illegible] purity in it long before these people were favoured with [illegible] the gospel. In all ages and in all countries we may [illegible] correct notions of the predominating sentiments of the people by the attributes of their gods, and their religious opinions. The good and virtuous have always good and beneficent deities, the bad and maliciously wicked always have gods which are the images of their own evil

Engraved by J. Greig from a Painting by Sutherland A.R.A. for the Antiquarian Society.

Statues over the entrance: Newbald Church, Yorkshire.

Published for the Proprietors, April 22 by H. Jones, 37 - Bond Street.

Digitized by Google

Digitized by Google

minds. In like manner, good men have a favourable opinion of human virtues; but the ill-disposed believe there is nothing good in nature. The immense influence of opinions, to which always more than three-fourths of the community are slaves, should likewise be considered in estimating the character of these moral people. "Domestic happiness, the only bliss of paradise which has survived the fall," was also a distinguishing characteristic of the Angles. Fulla, who was the confidant of Frea, and took care of her dresses and ornaments, had nothing of the character which marked the attendants of the Greek or Roman goddess of pleasure; on the contrary, she appeared a most discreet, amiable, and faithful friend; just such as a judicious person might naturally select to participate in her private sentiments and feelings. In the character of the Angles, therefore, we can trace the origin of many peculiarities which still distinguish the inhabitants of this island from those of the other provinces of Europe, or of Christendom.

The intrusion of the Normans into England produced much less change either in the manners or lineage of the district around Newbald than in most other parts of the kingdom. The circumstance also of its having only a parish church, and no monastery, priory, or other religious establishment, to facilitate the corruption of the native blood, contributed to the preservation of the pristine moral character. Its importance was, therefore, considerable, and its territorial possessions extensive. According to the inquisition taken in 1275, of the lands in the liberty of St. Peter, of York, without the city, Mulleribalde, and several other places, are stated as belonging to the prebend of Newbald, and not taxable.

Digitized by Google

In the escheat rolls of the same sovereign, the township of Newbald is mentioned as held by the dean and chapter of York, under the fee of the Saxon Prince, Ulf or Ulphus. It contained twenty-eight caracutes of land. As to the church of Newbald, "it was," says Burton, "given to the priory of Nostill, or Nostillah, by Atropus, son of Hunfrid Hastang;" and pope Alexander III. confirmed his grant, which led to the decay, and final obscurity of this ancient parish.

Digitized by Google

INDEX

TO THE

COPPERPLATE ENGRAVINGS IN VOL. I.

ARRANGED IN COUNTIES.

	Counties.
ROMAN Sculptured Stone, Trinity-College, Cambridge	Cambridgeshire.
The Water Course at Penrith	Cumberland.
Hedingham Castle	Essex.
Interior of the Audience Chamber of do.	
North Door, South Ockendon Church	
Canewdon Church	
Margan Abbey	Glamorganshire.
Cardiff Castle	
Stone Font in Ware Church	Hertfordshire.
West Gate, Canterbury	Kent.
Canterbury Castle	
Interior of Do.	
Part of the Hospital at Harbledown	
Interior of the Hospital Church at Do.	
Font in Do.	
North Porch, Beakesbourne Church	
St. Martin's Church, Canterbury	
Interior of Do.	
Ancient Font in Do.	
Remains of an Ancient Hall, Silk Willoughby	Lincolnshire.
Part of Caldecot Castle	Monmouthshire.
Square Tower of Do.	
Remains of the Lady's Chapel, near Bothall Castle	Northumberland.
Bothall Castle	
Do.	
Warkworth Castle	

Digitized by Google

INDEX TO THE COPPERPLATES.

	Counties.
Castle Campbell - - - - - - - -	Perthshire.
Doune Castle, principal Entrance	
Doune Castle - - - - - - - -	
Do. - - - - - - - - - - - -	
Lanfey Court - - - - - - - -	Pembrokeshire.
Roach Castle - - - - - - - -	
Remains of Winchester Palace, Southwark - - - - - - - - - -	Surry.
Do. of the Hall of Do. - - - - - -	
Herstmonceaux Castle - - - - - -	Sussex.
North Door of Wissett Church - -	Suffolk.
Leiston Abbey - - - - - - - -	
Roman Antiquities at Aldborough -	Yorkshire.
Do. Do. - - - -	
Goodmanham Church - - - - - -	
West End of Do. - - - - - - -	
Interior of Do. - - - - - - - -	
Do. - - - - - - - - - - - -	
South Entrance to Do. - - - - - -	
Newbald Church - - - - - - -	
Interior of Do. - - - - - - - -	
South Entrance to Do. - - - - - -	
Statue of St. Nicholas over the South Entrance - - - - - - - - -	

Digitized by Google

INDEX

TO THE

ENGRAVINGS ON WOOD IN VOL. I.

In this Index the Engravings on Wood are arranged in Counties, but noticed as the Head or Tail Pieces to the Descriptions they accompany.—H. P. implies Head-Piece; T. P. Tail-Piece.

	Counties.
REMAINS of Tudor Hall, T. P. to the description of Lanfey Court, Pembrokeshire - - - - - - - -	Anglesea.
Sculptured Stone at Pen Y Menidd, T. P. to the description of West Gate, Canterbury, Kent - - -	Brecknockshire.
Monument of Sir Robt. Fulshurst, in Barthomley Church, T. P. to the description of Hedingham Castle, Essex	Cheshire.
Remains of the East End of St. John's Church, Chester, T. P. to the description of the Stone Font in Ware Church - - - - - - - - -	
Part of the Cross at Sandbach, T. P. to the description of Canterbury Castle, Kent - - - - - - - -	
Do. T. P. to the description of Caldecot Castle, Monmouthshire - - - -	
Part of a Sculptured Slate at Chester, T. P. to the description of Herstmonceaux Castle - - - - - - -	

Digitized by Google

	Counties.
A Roman Altar at Chester, T. P. to the description of Doune Castle, Perthshire - - - - - - - - -	Cheshire.
An Ancient Sculptured Stone, kept in the Chapter-House at Chester, T. P. to the description of Roach Castle, Pembrokeshire - - - - -	Cheshire.
Entrance to the Hospital of St. Mary Wike, T. P. to the description of the Roman Sculptured Stone, Trinity College, Cambridge - - -	Cornwall.
Bishop's Seat in St. Germain's Church, T. P. to the description of Wissett Church, Suffolk - - - - - -	Cornwall.
Do. do. T. P. to the description of Canewdon Church, Essex - - -	Cornwall.
Abbotsbury Abbey, T. P. to the description of St. Nicholas' Hospital, Harbledown, Kent - - - - -	Dorsetshire.
Ornamented Brick Work, Netteswell Church, H. P. to the description of the Ancient Hall at Silk Willoughby, Lincolnshire - - - - - - -	Essex.
Part of the Sculptured Frieze in Roslin Chapel, H. P. to the description of the Roman Antiquities at Aldborough, Yorkshire - - - - -	Edinburghshire.
Do. do. H. P. to the description of Castle Campbell, Perthshire - -	Edinburghshire.
Do. do. H. P. to the description of Caldecot Castle, Monmouthshire -	Edinburghshire.
Do. do. H. P. to the description of St. Martin's Church, Canterbury, Kent - - - - - - - - - -	Edinburghshire.
Angels' Heads over the West Entrance to Holy Rood Chapel, H. P. to the description of Lanfey Court, Pembrokeshire - - - - - - - -	Edinburghshire.
Sculptured Stone in the Church-yard of Lantwit-Major, T. P. to the description of Bothall Castle - - -	Glamorganshire.

Digitized by Google

	Counties.
West Gate, Winchester, T. P. to the description of Beakesbourne Church, Kent - - - - - - - - - -	Hampshire.
Part of St. Andrew's Priory, at Rochester, T. P. to the Water Course at Penrith, Cumberland - - - -	Kent.
Do. T. P. to the description of the Lady's Chapel, near Bothall Castle, Northumberland - - - - - -	
Do. T. P. to the description of Margan Abbey, Glamorganshire - - -	
Do. T. P. to the description of Warkworth Castle, Northumberland -	
Allington Castle, T. P. to the description of St. Martin's Church, Canterbury - - - - - - - - -	
Entrance to the White Friars' Monastery, Stamford, T. P. to the description of Leiston Abbey, Suffolk - -	Lincolnshire.
Stone Font in Woodford Church, T. P. to the description of Castle Campbell, Perthshire - - - -	Northamptonshire.
Interior of the Round Church, Northampton, T. P. to the description of the Ancient Hall at Silk Willoughby, Lincolnshire - - - -	
The Window of Winchester Palace, Southwark, T. P. to the Account of Winchester Palace - - - - - -	Surry.
The West Gate, Bridgenorth, T. P. to the description of St. Ockendon Church, Essex - - - - - - -	Shropshire.
Farley Castle, T. P. to the description of Cardiff Castle, Glamorganshire - - - - - - - - - -	Somersetshire.
Ouse Bridge, York, T. P. to the description of Goodmanham - - -	Yorkshire.
Ancient Font in Newbald Church, T. P. to the description of Newbald Church - - - - - - - - -	

Digitized by Google

INDEX TO THE WOOD ENGRAVINGS.

	Counties.
Remains of Kenilworth Priory, T. P. to the description of Roman Antiquities at Aldborough, Yorkshire -	Warwickshire.

END OF VOLUME I.

W. WILSON, Printer, 4, Greville-Street, London.

Digitized by Google

Digitized by Google

Digitized by Google

Digitized by Google

THE BORROWER WILL BE CHARGED AN OVERDUE FEE IF THIS BOOK IS NOT RETURNED TO THE LIBRARY ON OR BEFORE THE LAST DATE STAMPED BELOW. NON-RECEIPT OF OVERDUE NOTICES DOES NOT EXEMPT THE BORROWER FROM OVERDUE FEES.

NOT TO LEAVE LIBRARY

NOT TO LEAVE LIBRARY

Digitized by Google

FA2385.2
The antiquarian itinerary, comprisi
Fine Arts Library BBG4900
3 2044 034 635 482

FA 2385.2 Vol.I

Storer

The Antiquarian Itinerary

DATE	ISSUED T

NOT TO LEAVE

FA 2385.2 Vol.I

NOT TO LEAVE LIBRARY

PRINTED IN U. S. A.

FINE ARTS LIBRARY
3 2044 108 134 354
HD
Digitized by Google